

# Lower Thames Crossing

## 6.2 Environmental Statement Figures

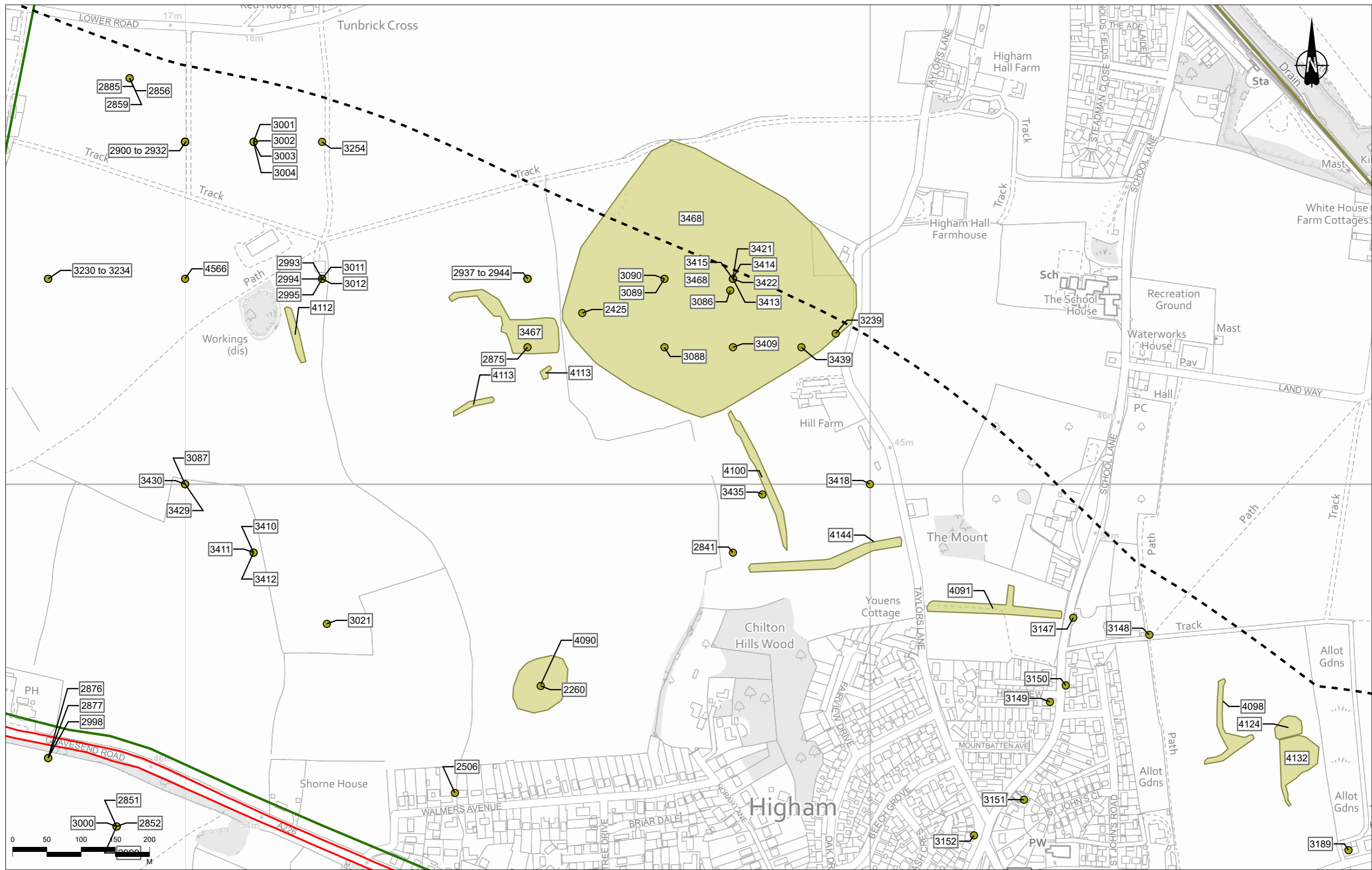
### Figure 6.1 - Archaeological Baseline and Assets Assessed as Likely to Experience an Effect (2 of 3)

APFP Regulation 5(2)(a)  
Infrastructure Planning  
(Applications: Prescribed Forms and Procedure)  
Regulations 2009  
Volume 6

**DATE:** October 2022

Planning Inspectorate Scheme Ref: TR010032  
Application Document Ref: TR010032/APP/6.2

**VERSION:** 1.0



Contains Ordnance Survey data. © Crown copyright and database rights 2022. Ordnance Survey 100030649

P02	S8	26/10/2022	DCO Application	MPC	JG	BF
Rev	Status	Rev. Date	Purpose of revision	Drawn	Chkd	Apprv'd

**Legend**

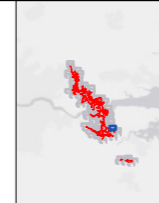
- Order Limits
- 1km Cultural Heritage Study Area
- Landscape Study Area

**Non-designated Archaeological Asset**

- Asset Not Experiencing Effects
- Asset Not Experiencing Effects

**Asset Not Experiencing Effects**

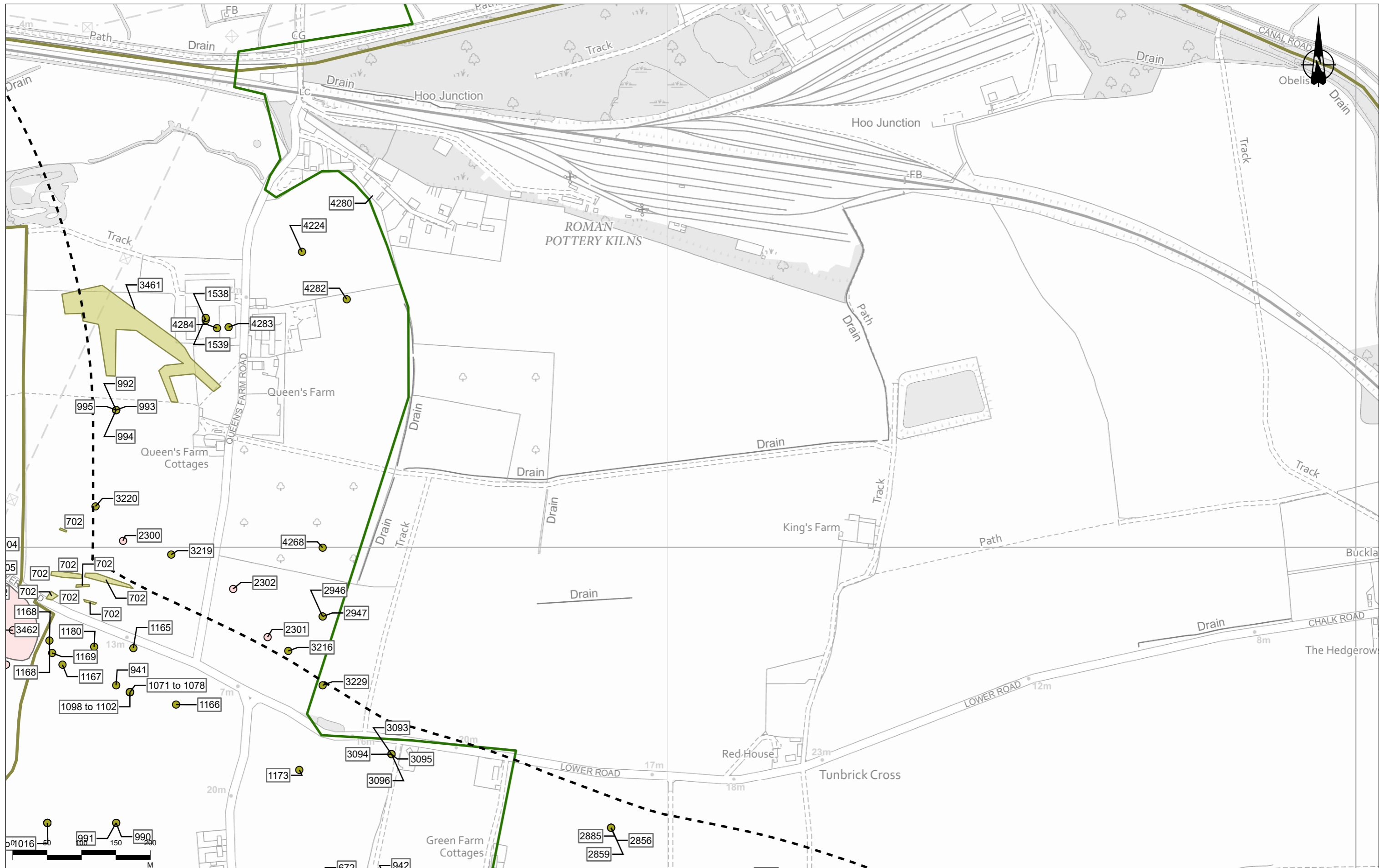
- Asset Not Experiencing Effects
- Asset Not Experiencing Effects



Client: **national highways**

Project: **LOWER THAMES CROSSING**

Status	DCO APPLICATION	Original Size	A3	Revision	P02
Application Document Number	TR010032/APP/6.2	Scale	1:5,000		
Drawing Title	Figure 6.1 - Archaeological Baseline and Assets Assessed as Likely to Experience an Effect				
Drawing Number	HE540039-CJV-EHR-SZP_EGNE0000000-DR-LE-50141				

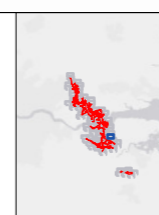


Contains Ordnance Survey data. © Crown copyright and database rights 2022. Ordnance Survey 100030649

Rev	Status	Rev. Date	Purpose of revision	Drawn	Chkd	Apprv'd
P02	S8	26/10/2022	DCO Application	MPC	JG	BF

**Legend**

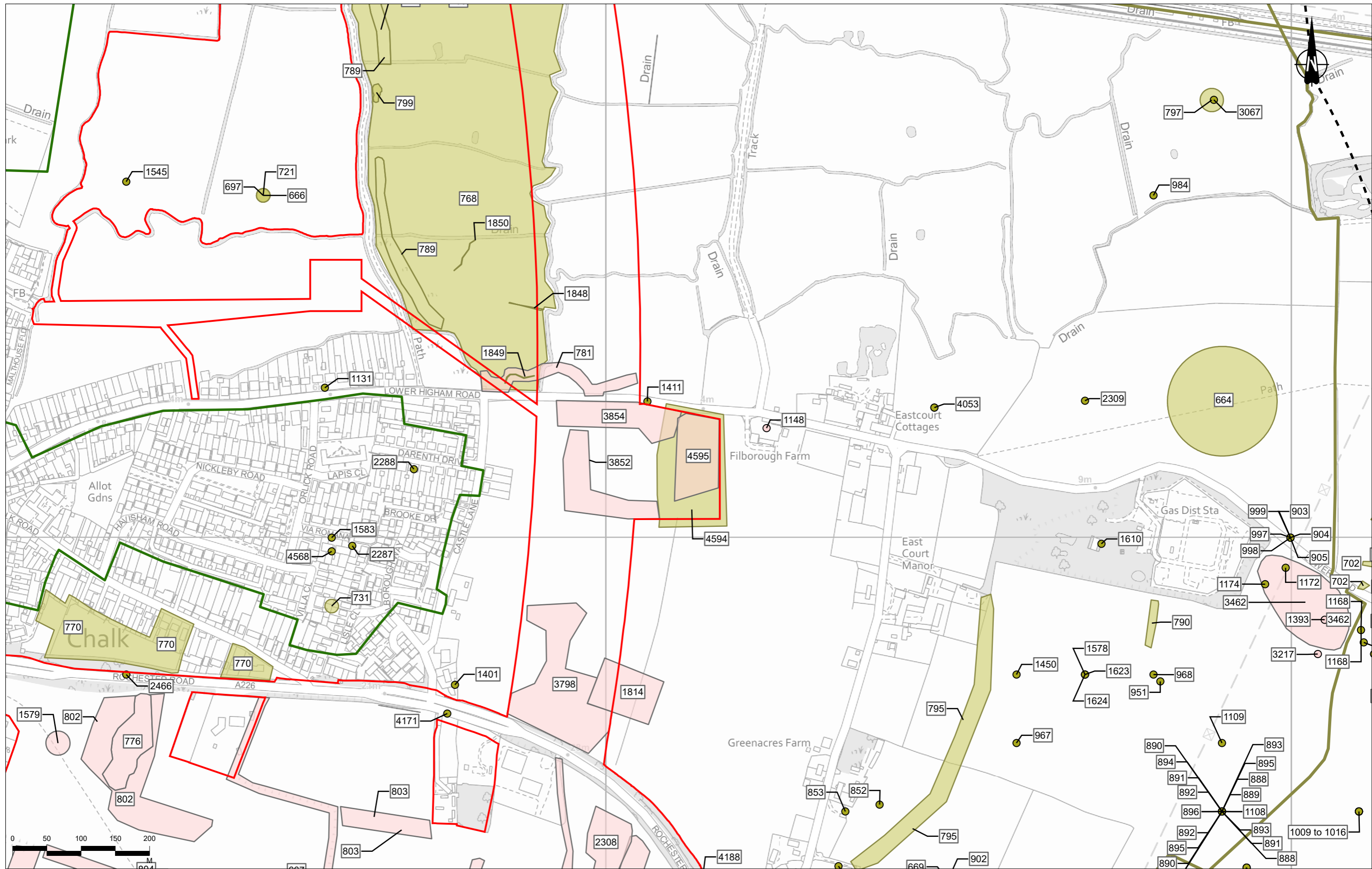
- 1km Cultural Heritage Study Area (dashed line)
- Landscape Study Area (green outline)
- Non-designated Archaeological Asset**
  - Asset Not Experiencing Effects (yellow dot)
  - Assets Experiencing Effects (red dot)
- Asset Not Experiencing Effects (light green shaded area)
- Assets Experiencing Effects (pink shaded area)



Client: **national highways**

Project: **LOWER THAMES CROSSING**

Status	DCO APPLICATION	Original Size	A3	Revision	P02
Application Document Number	TR010032/APP/6.2	Scale	1:5,000		
Drawing Title	Figure 6.1 - Archaeological Baseline and Assets Assessed as Likely to Experience an Effect Page 35 of 103				
Drawing Number	HE540039-CJV-EHR-SZP_EGNE00000000-DR-LE-50141				



Contains Ordnance Survey data. © Crown copyright and database rights 2022. Ordnance Survey 100030649

Rev	Status	Rev. Date	Purpose of revision	Drawn	Chkd	Apprv'd
P02	S8	26/10/2022	DCO Application	MPC	JG	BF

**Legend**

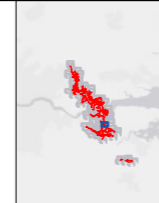
- Order Limits
- 1km Cultural Heritage Study Area
- Landscape Study Area

**Non-designated Archaeological Asset**

- Asset Not Experiencing Effects
- Asset Experiencing Effects

- Assets Experiencing Effects
- Asset Not Experiencing Effects
- Assets Experiencing Effects

- Asset Not Experiencing Effects
- Assets Experiencing Effects



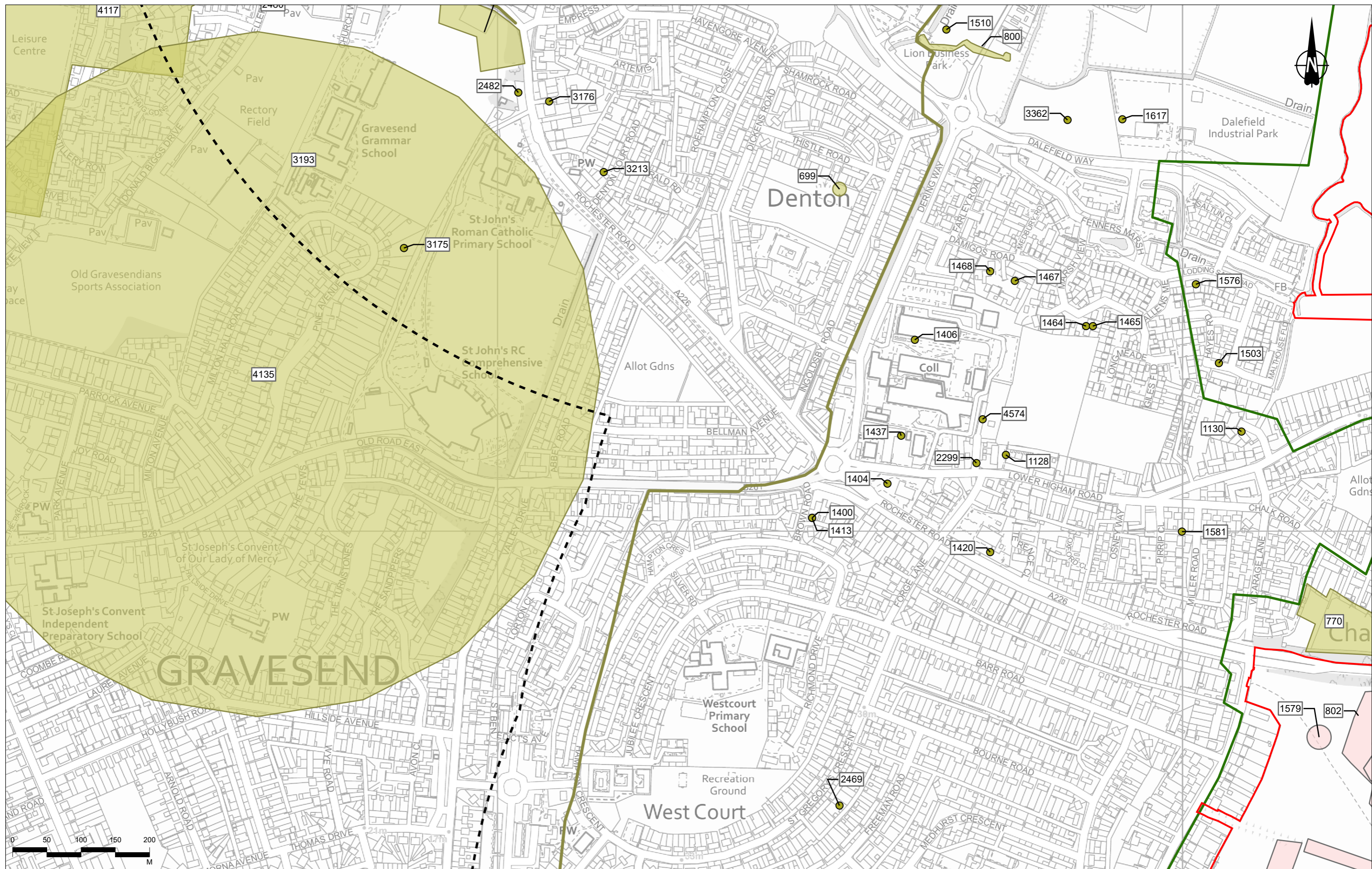
Client  
**national highways**

Project  
**LOWER THAMES CROSSING**

Status	DCO APPLICATION	Original Size	A3	Revision	P02
Application Document Number	TR010032/APP/6.2	Scale	1:5,000		
Drawing Title	Figure 6.1 - Archaeological Baseline and Assets Assessed as Likely to Experience an Effect				
Drawing Number	HE540039-CJV-EHR-SZP_EGNE0000000-DR-LE-50141				

Page 36 of 103

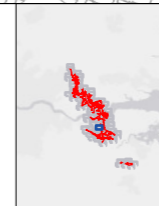
Z:\Environment\Environmental Statement\06. Cultural Heritage\ES Figures\HE540039-CJV-EHR-SZP\_EGNE0000000-DR-LE-50141 - Figure 6.1 - Archaeological Assets.aprx



Contains Ordnance Survey data. © Crown copyright and database rights 2022. Ordnance Survey 100030649

Rev	Status	Rev. Date	Purpose of revision	Drawn	Chkd	Apprvd
P02	S8	26/10/2022	DCO Application	MPC	JG	BF

Legend		Non-designated Archaeological Asset	
	Order Limits		Asset Not Experiencing Effects
	1km Cultural Heritage Study Area		Asset Not Experiencing Effects
	Landscape Study Area		Assets Experiencing Effects



Client  
**national highways**

Project  
**LOWER THAMES CROSSING**

Status	DCO APPLICATION	Original Size	A3	Revision	P02
Application Document Number	TR010032/APP/6.2	Scale	1:5,000		
Drawing Title	Figure 6.1 - Archaeological Baseline and Assets Assessed as Likely to Experience an Effect				
Drawing Number	HE540039-CJV-EHR-SZP_EGNE0000000-DR-LE-50141				
Page 37 of 103					

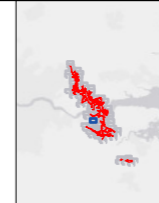


Contains Ordnance Survey data. © Crown copyright and database rights 2022. Ordnance Survey 100030649

P02	S8	26/10/2022	DCO Application	MPC	JG	BF
Rev	Status	Rev. Date	Purpose of revision	Drawn	Chkd	Apprv'd

**Legend**

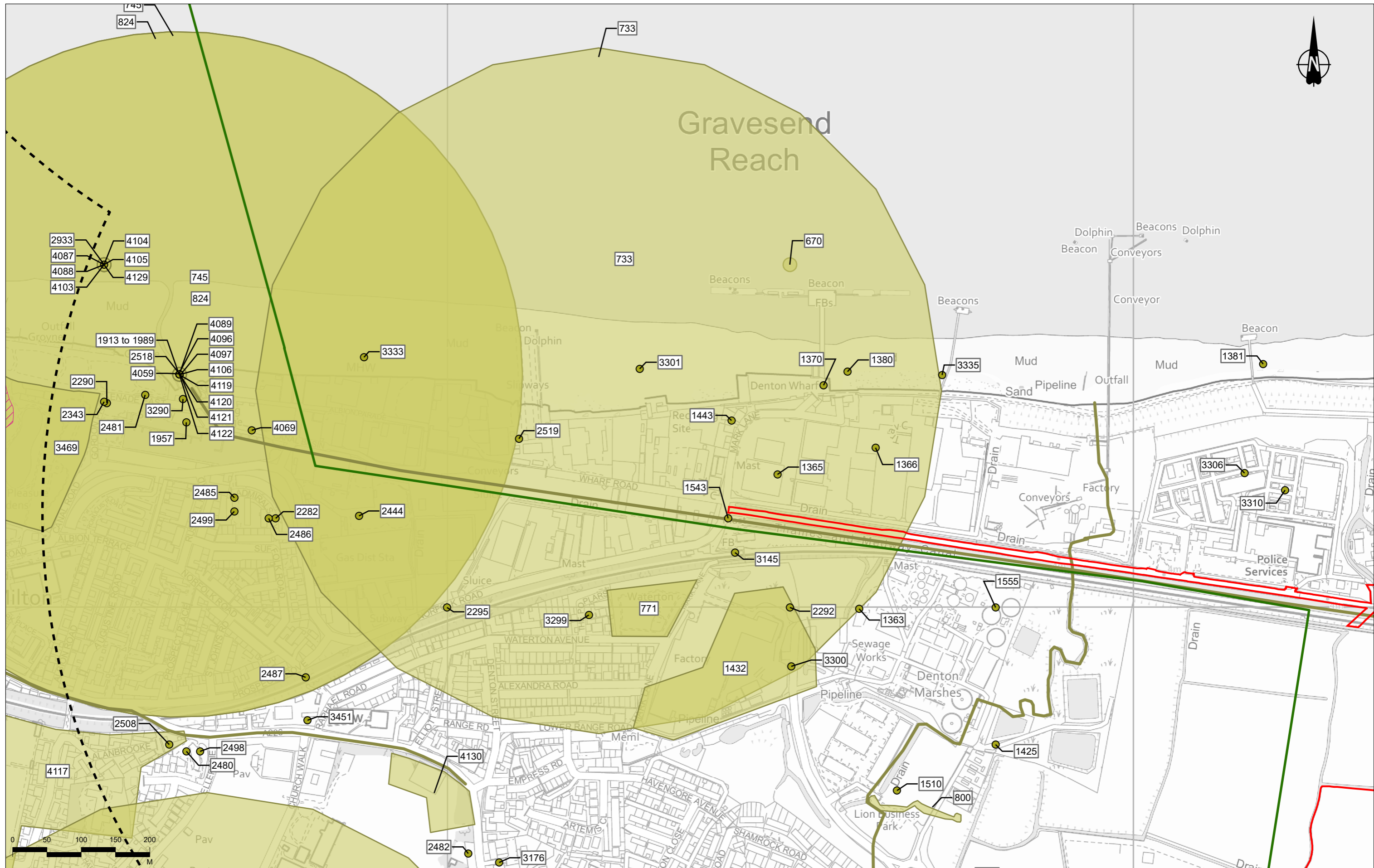
- 1km Cultural Heritage Study Area
- Landscape Study Area
- Designated Archaeological Asset
- Scheduled Monument (SM)
- Non-designated Archaeological Asset
- Asset Not Experiencing Effects
- Asset Not Experiencing Effects
- Asset Not Experiencing Effects



Client  
**national highways**

Project  
**LOWER THAMES CROSSING**

Status	DCO APPLICATION	Original Size	A3	Revision	P02
Application Document Number	TR010032/APP/6.2	Scale	1:5,000		
Drawing Title	Figure 6.1 - Archaeological Baseline and Assets Assessed as Likely to Experience an Effect Page 38 of 103				
Drawing Number	HE540039-CJV-EHR-SZP_EGNE0000000-DR-LE-50141				

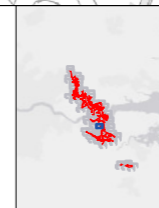


Contains Ordnance Survey data. © Crown copyright and database rights 2022. Ordnance Survey 100030649

Rev	Status	Rev. Date	Purpose of revision	Drawn	Chkd	Apprv'd
P02	S8	26/10/2022	DCO Application	MPC	JG	BF

**Legend**

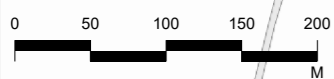
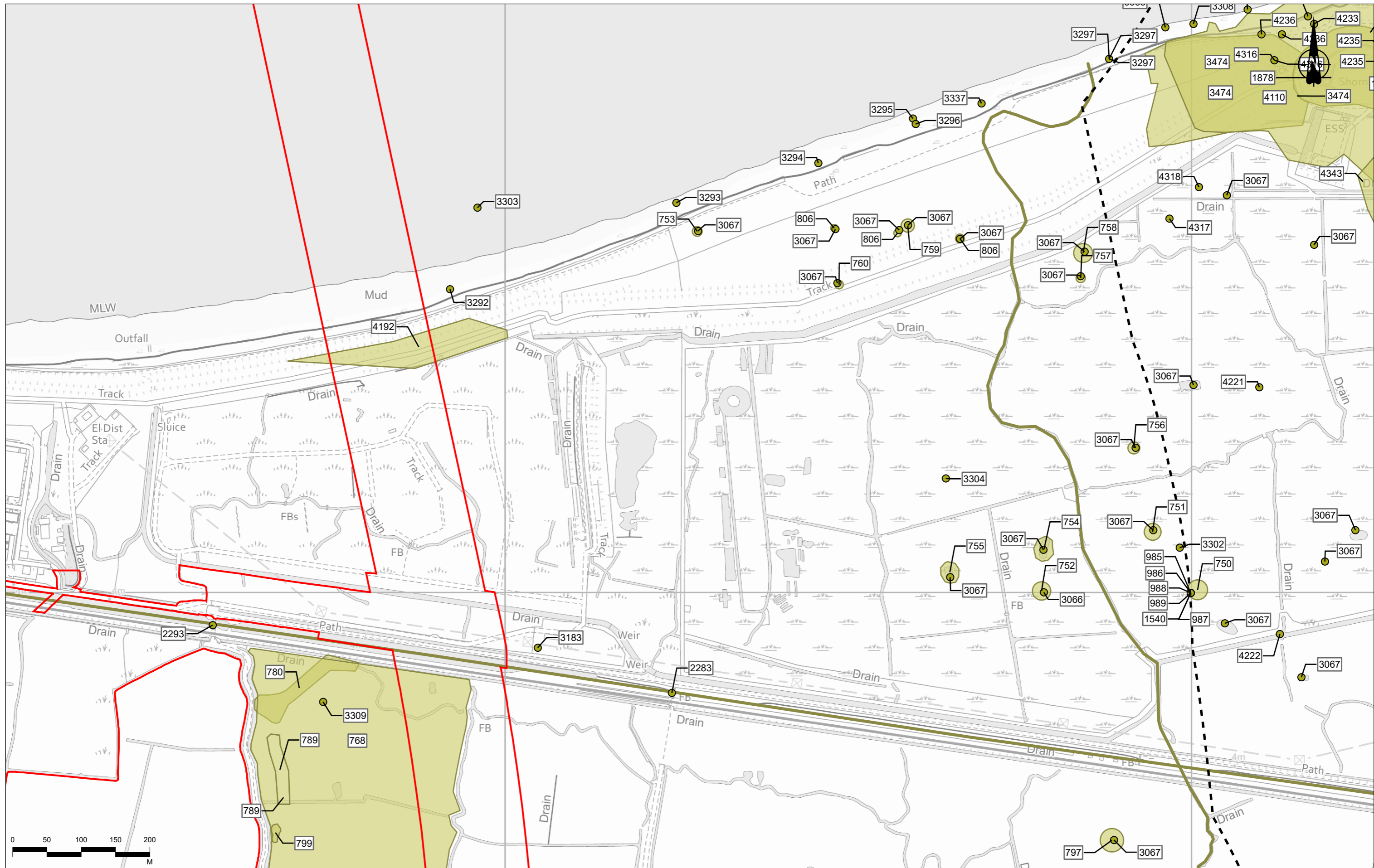
- Order Limits
- Landscape Study Area
- 1km Cultural Heritage Study Area
- Designated Archaeological Asset
- Scheduled Monument (SM)
- Non-designated Archaeological Asset
- Asset Not Experiencing Effects
- Asset Not Experiencing Effects
- Asset Not Experiencing Effects
- Asset Not Experiencing Effects



Client: **national highways**

Project: **LOWER THAMES CROSSING**

Status	DCO APPLICATION	Original Size	A3	Revision	P02
Application Document Number	TR010032/APP/6.2	Scale	1:5,000		
Drawing Title	Figure 6.1 - Archaeological Baseline and Assets Assessed as Likely to Experience an Effect				
Drawing Number	HE540039-CJV-EHR-SZP_EGNE00000000-DR-LE-50141				
Page 39 of 103					

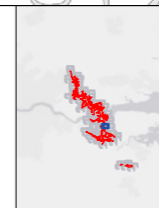


Contains Ordnance Survey data. © Crown copyright and database rights 2022. Ordnance Survey 100030649

Rev	Status	Rev. Date	Purpose of revision	Drawn	Chkd	Apprv'd
P02	S8	26/10/2022	DCO Application	MPC	JG	BF

**Legend**

- Order Limits
- 1km Cultural Heritage Study Area
- Landscape Study Area
- Non-designated Archaeological Asset
- Asset Not Experiencing Effects
- Asset Not Experiencing Effects
- Asset Not Experiencing Effects

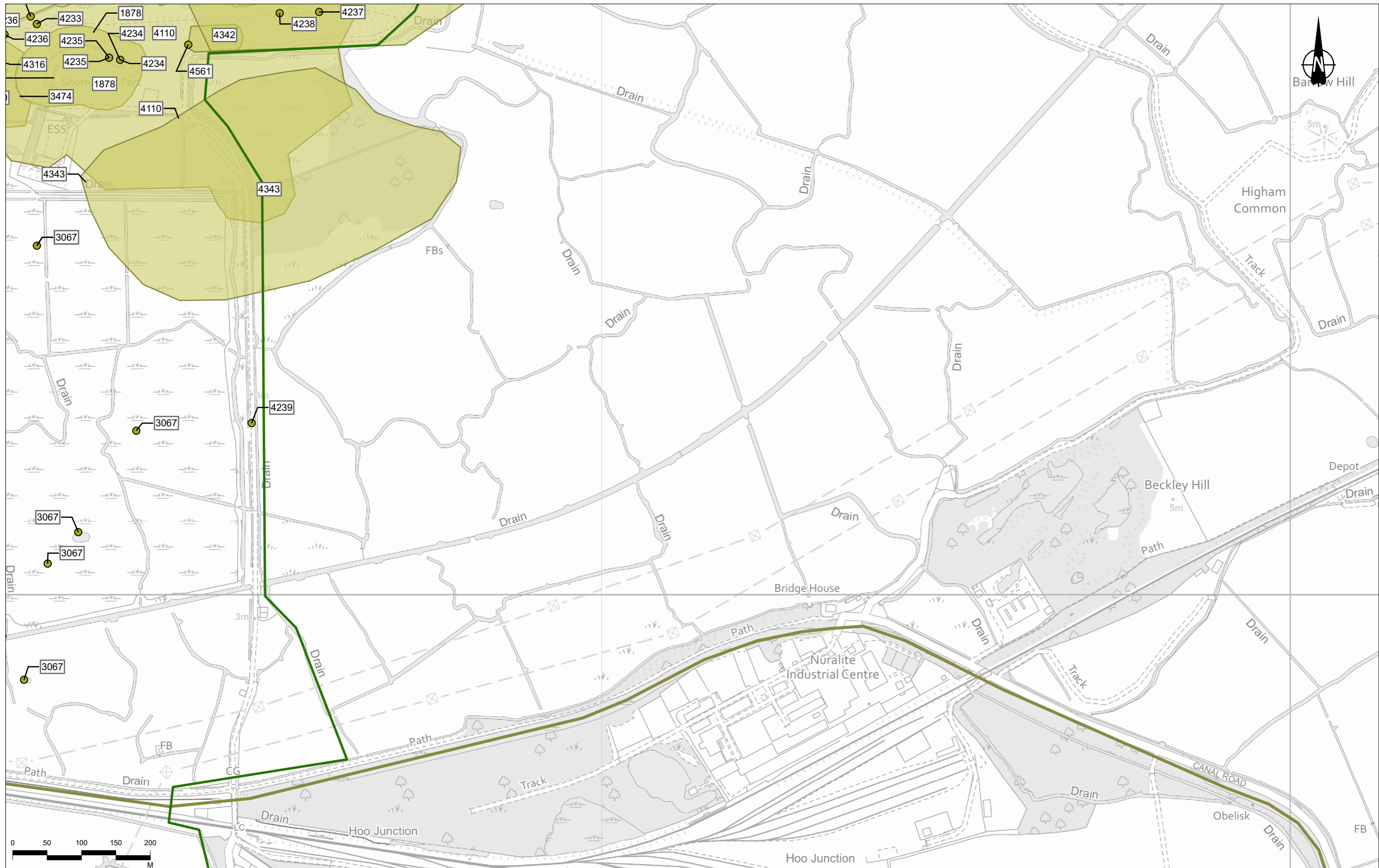


Client: **national highways**

Project: **LOWER THAMES CROSSING**

Status	DCO APPLICATION	Original Size	A3	Revision	P02
Application Document Number	TR010032/APP/6.2	Scale	1:5,000		
Drawing Title	Figure 6.1 - Archaeological Baseline and Assets Assessed as Likely to Experience an Effect Page 40 of 103				
Drawing Number	HE540039-CJV-EHR-SZP_EGNE0000000-DR-LE-50141				



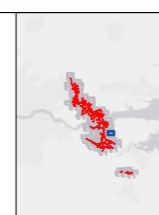


Contains Ordnance Survey data. © Crown copyright and database rights 2022. Ordnance Survey 100030649

P02	S8	26/10/2022	DCO Application	MPC	JG	BF
Rev	Status	Rev. Date	Purpose of revision	Drawn	Chkd	Apprv'd

**Legend**

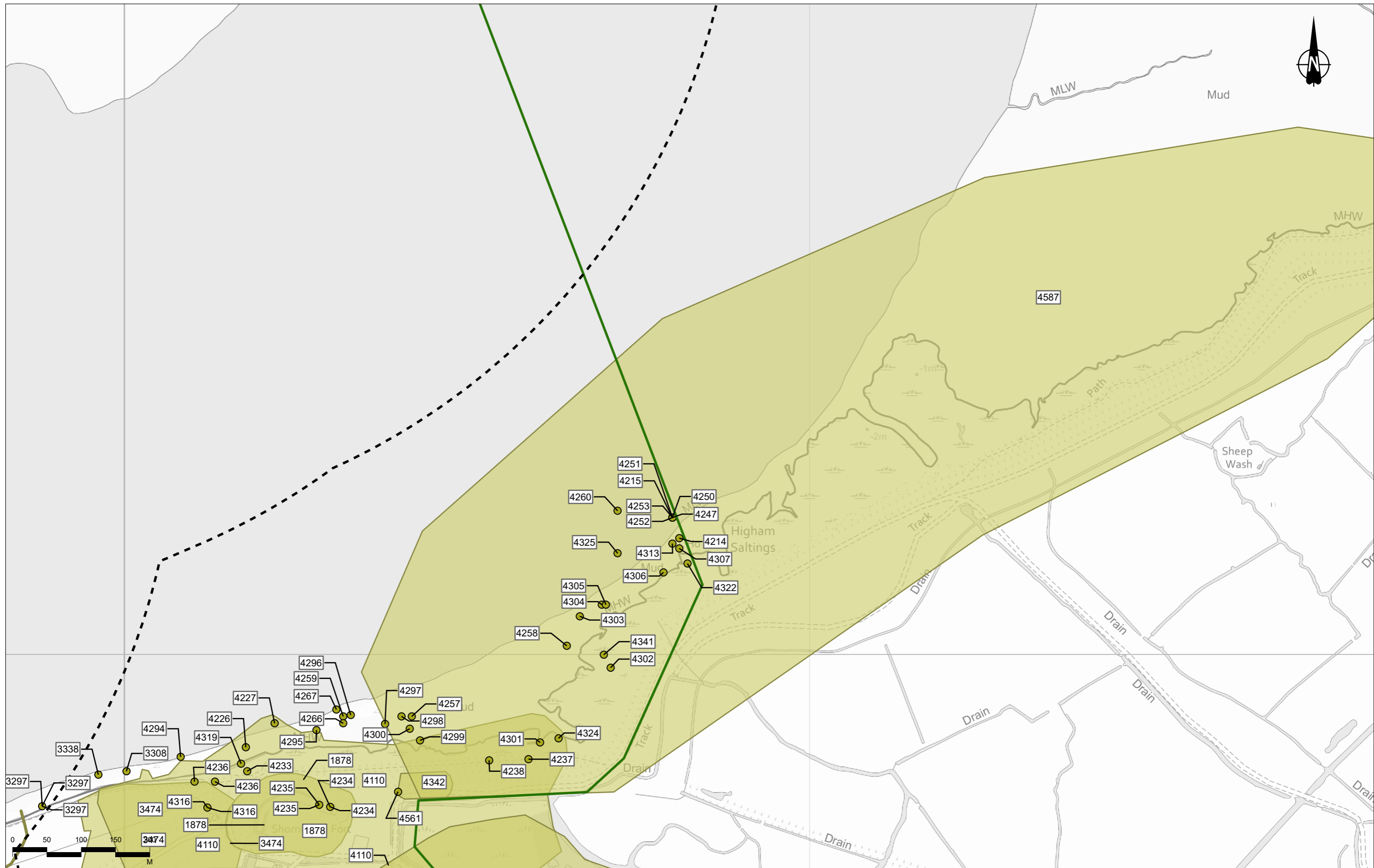
- 1km Cultural Heritage Study Area
- Landscape Study Area
- Non-designated Archaeological Asset
- Asset Not Experiencing Effects
- Asset Not Experiencing Effects



Client: **national highways**

Project: **LOWER THAMES CROSSING**

Status	DCO APPLICATION	Original Size	A3	Revision	P02
Application Document Number	TR010032/APP/6.2	Scale	1:5,000		
Drawing Title	Figure 6.1 - Archaeological Baseline and Assets Assessed as Likely to Experience an Effect Page 41 of 103				
Drawing Number	HE540039-CJV-EHR-SZP_EGNE0000000-DR-LE-50141				

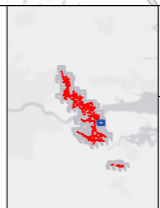


Contains Ordnance Survey data. © Crown copyright and database rights 2022. Ordnance Survey 100030649

Rev	Status	Rev. Date	Purpose of revision	Drawn	Chkd	Apprvd
P02	S8	26/10/2022	DCO Application	MPC	JG	BF

**Legend**

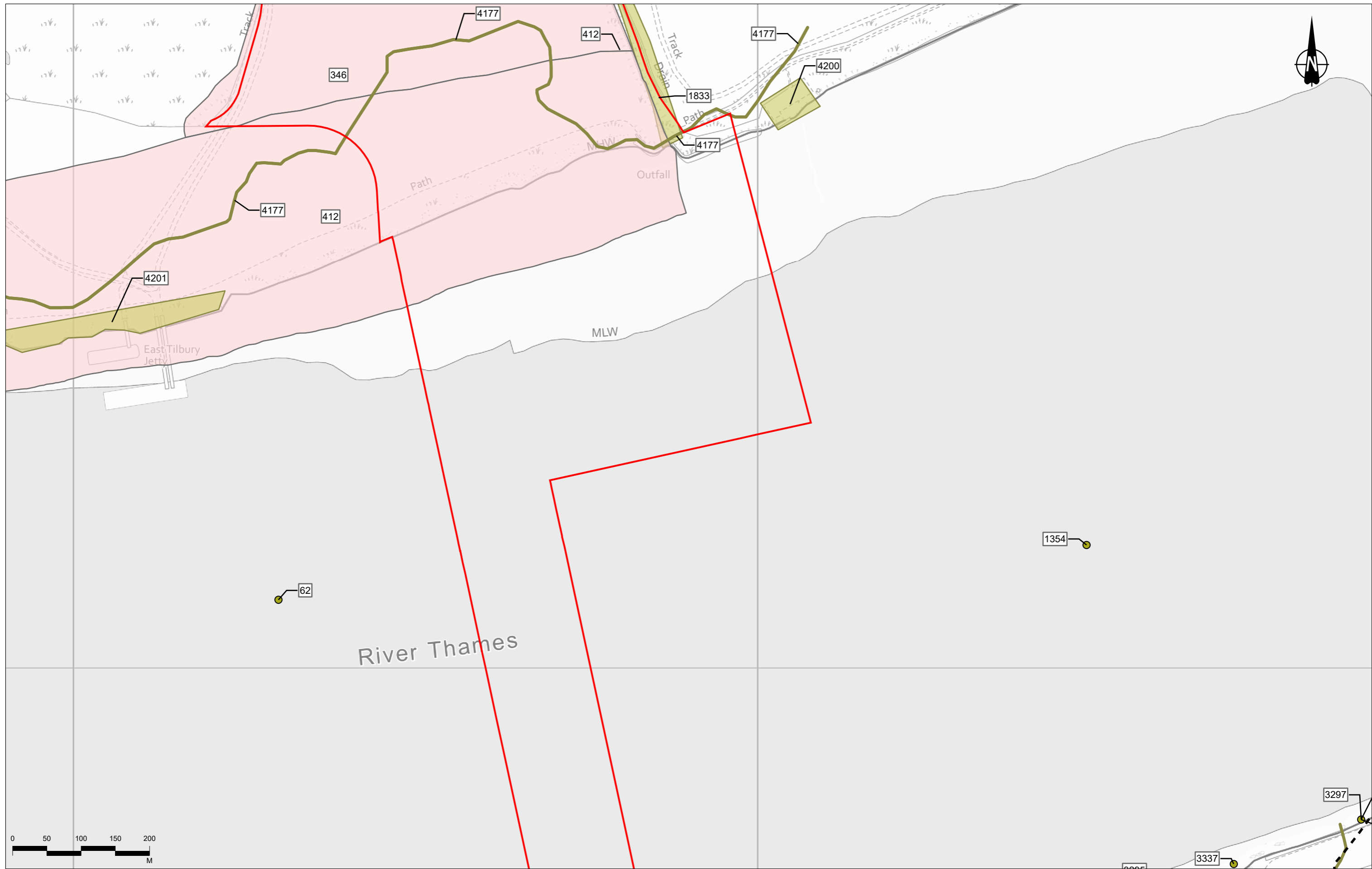
- 1km Cultural Heritage Study Area (dashed line)
- Landscape Study Area (solid green line)
- Non-designated Archaeological Asset (yellow dot)
- Asset Not Experiencing Effects (light green fill)
- Asset Not Experiencing Effects (darker green fill)



Client: **national highways**

Project: **LOWER THAMES CROSSING**

Status	DCO APPLICATION	Original Size	A3	Revision	P02
Application Document Number	TR010032/APP/6.2	Scale	1:5,000		
Drawing Title	Figure 6.1 - Archaeological Baseline and Assets Assessed as Likely to Experience an Effect Page 42 of 103				
Drawing Number	HE540039-CJV-EHR-SZP_EGNE00000000-DR-LE-50141				



Contains Ordnance Survey data. © Crown copyright and database rights 2022. Ordnance Survey 100030649

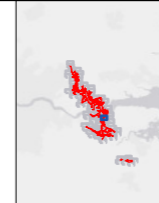
P02	S8	26/10/2022	DCO Application	MPC	JG	BF
Rev	Status	Rev. Date	Purpose of revision	Drawn	Chkd	Apprv'd

**Legend**

- Order Limits
- 1km Cultural Heritage Study Area
- Landscape Study Area

**Non-designated Archaeological Asset**

- Asset Not Experiencing Effects
- Asset Not Experiencing Effects
- Assets Experiencing Effects
- Asset Not Experiencing Effects
- Asset Not Experiencing Effects
- Assets Experiencing Effects



Client

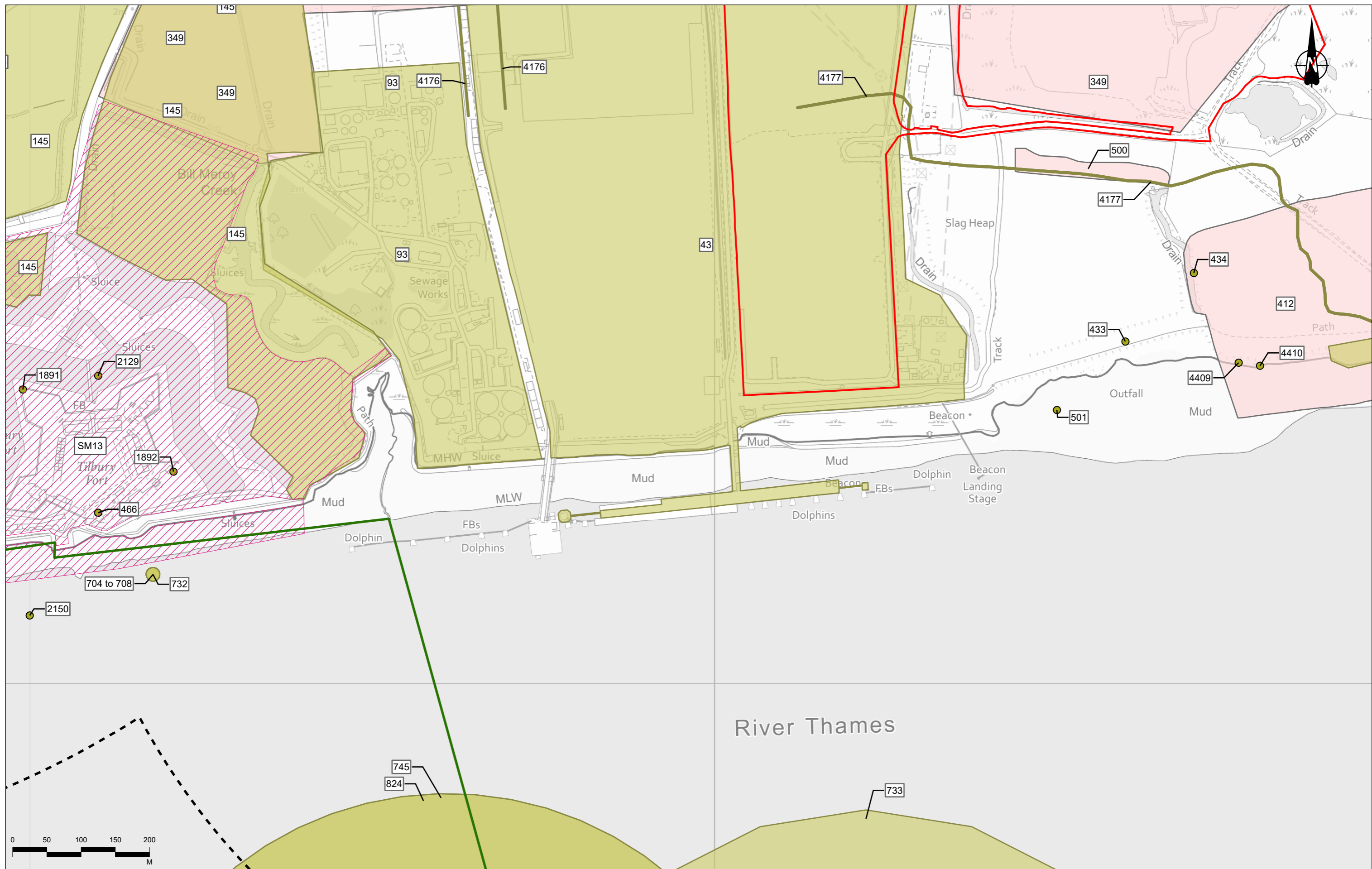
Project

**LOWER THAMES CROSSING**

Status	DCO APPLICATION	Original Size	A3	Revision	P02
Application Document Number	TR010032/APP/6.2	Scale	1:5,000		
Drawing Title	Figure 6.1 - Archaeological Baseline and Assets Assessed as Likely to Experience an Effect				
Drawing Number	HE540039-CJV-EHR-SZP_EGNE00000000-DR-LE-50141				

Page 43 of 103

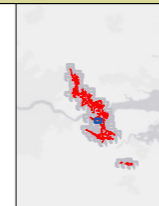
Z:\Environment\Environmental Statement\06. Cultural Heritage\ES Figures\HE540039-CJV-EHR-SZP\_EGNE00000000-DR-LE-50141 - Figure 6.1 - Archaeological Assets.aprx



Contains Ordnance Survey data. © Crown copyright and database rights 2022. Ordnance Survey 100030649

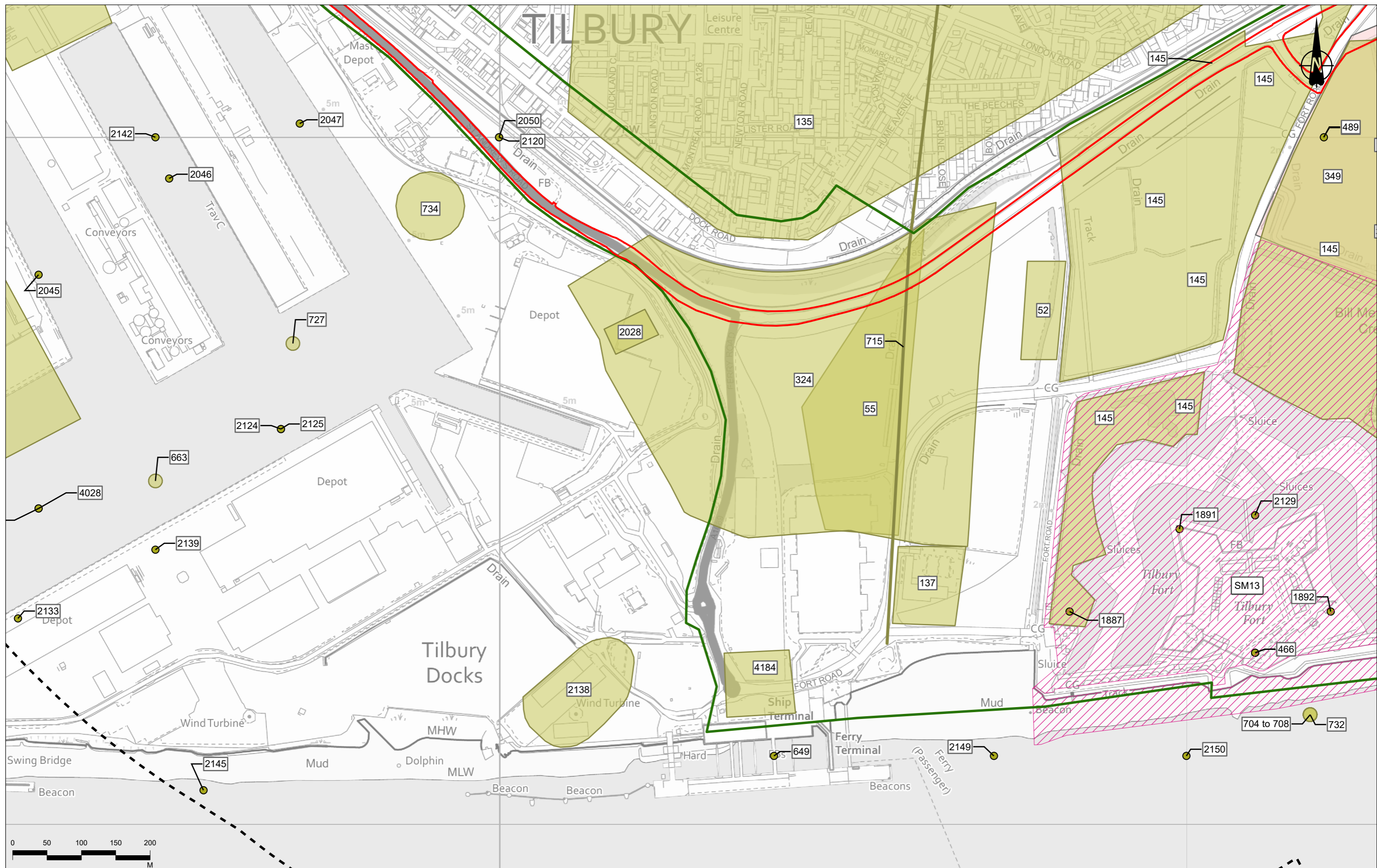
Rev	Status	Rev. Date	Purpose of revision	Drawn	Chkd	Apprv'd
P02	S8	26/10/2022	DCO Application	MPC	JG	BF

Legend		Designated Archaeological Asset		Non-designated Archaeological Asset		Asset Not Experiencing Effects	
	Order Limits		Scheduled Monument (SM)		Asset Not Experiencing Effects		Asset Not Experiencing Effects
	1km Cultural Heritage Study Area		Landscape Study Area		Assets Experiencing Effects		



Client  
 national highways  
 Project  
**LOWER THAMES CROSSING**

Status	DCO APPLICATION	Original Size	A3	Revision	P02
Application Document Number	TR010032/APP/6.2	Scale	1:5,000		
Drawing Title	Figure 6.1 - Archaeological Baseline and Assets Assessed as Likely to Experience an Effect Page 44 of 103				
Drawing Number	HE540039-CJV-EHR-SZP_EGNE0000000-DR-LE-50141				



Contains Ordnance Survey data. © Crown copyright and database rights 2022. Ordnance Survey 100030649

P02	S8	26/10/2022	DCO Application	MPC	JG	BF
Rev	Status	Rev. Date	Purpose of revision	Drawn	Chkd	Apprv'd

**Legend**

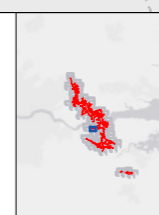
- Order Limits
- 1km Cultural Heritage Study Area
- Landscape Study Area

**Designated Archaeological Asset**

- Scheduled Monument (SM)

**Non-designated Archaeological Asset**

- Asset Not Experiencing Effects
- Asset Not Experiencing Effects
- Assets Experiencing Effects



Client: **national highways**

Project: **LOWER THAMES CROSSING**

Status	DCO APPLICATION	Original Size	A3	Revision	P02
Application Document Number	TR010032/APP/6.2	Scale	1:5,000		
Drawing Title	Figure 6.1 - Archaeological Baseline and Assets Assessed as Likely to Experience an Effect				
	Page 45 of 103				
Drawing Number	HE540039-CJV-EHR-SZP_EGNE0000000-DR-LE-50141				

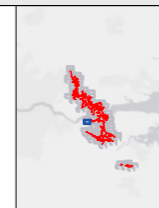


Contains Ordnance Survey data. © Crown copyright and database rights 2022. Ordnance Survey 100030649

P02	S8	26/10/2022	DCO Application	MPC	JG	BF
Rev	Status	Rev. Date	Purpose of revision	Drawn	Chkd	Apprv'd

**Legend**

- 1km Cultural Heritage Study Area
- Landscape Study Area
- Non-designated Archaeological Asset
- Asset Not Experiencing Effects
- Asset Not Experiencing Effects



Client  
 national highways

Project  
**LOWER THAMES CROSSING**

Status	DCO APPLICATION	Original Size	A3	Revision	P02
Application Document Number	TR010032/APP/6.2	Scale	1:5,000		
Drawing Title <b>Figure 6.1 - Archaeological Baseline and Assets Assessed as Likely to Experience an Effect</b> Page 46 of 103					
Drawing Number HE540039-CJV-EHR-SZP_EGNE00000000-DR-LE-50141					

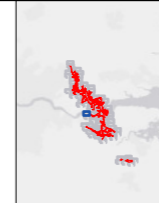


Contains Ordnance Survey data. © Crown copyright and database rights 2022. Ordnance Survey 100030649

Rev	Status	Rev. Date	Purpose of revision	Drawn	Chkd	Apprv'd
P02	S8	26/10/2022	DCO Application	MPC	JG	BF

**Legend**

- 1km Cultural Heritage Study Area
- Landscape Study Area
- Non-designated Archaeological Asset**
- Asset Not Experiencing Effects
- Asset Not Experiencing Effects
- Asset Not Experiencing Effects

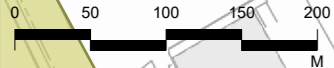
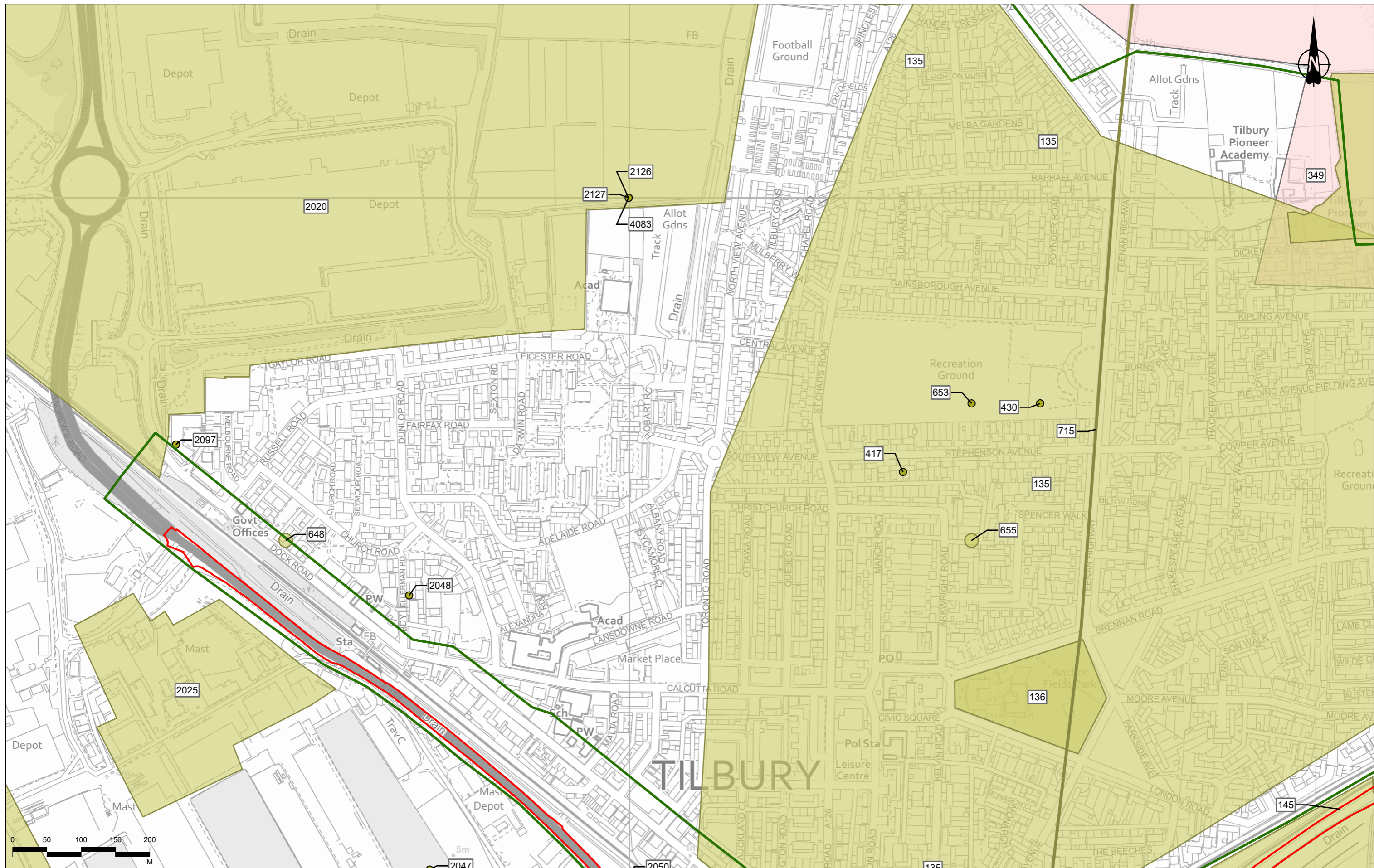


Client: national highways

Project: **LOWER THAMES CROSSING**

Status	DCO APPLICATION	Original Size	A3	Revision	P02
Application Document Number	TR010032/APP/6.2	Scale	1:5,000		
Drawing Title	Figure 6.1 - Archaeological Baseline and Assets Assessed as Likely to Experience an Effect Page 47 of 103				
Drawing Number	HE540039-CJV-EHR-SZP_EGNE0000000-DR-LE-50141				

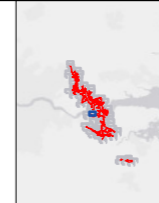
Z:\Environment\Environmental Statement\06. Cultural Heritage\ES Figures\HE540039-CJV-EHR-SZP\_EGNE0000000-DR-LE-50141 - Figure 6.1 - Archaeological Assets.aprx



Contains Ordnance Survey data. © Crown copyright and database rights 2022. Ordnance Survey 100030649

Rev	Status	Rev. Date	Purpose of revision	Drawn	Chkd	Apprvd
P02	S8	26/10/2022	DCO Application	MPC	JG	BF

Legend		Non-designated Archaeological Asset		Asset Not Experiencing Effects	
	Order Limits		Asset Not Experiencing Effects		Asset Not Experiencing Effects
	1km Cultural Heritage Study Area		Assets Experiencing Effects		
	Landscape Study Area				

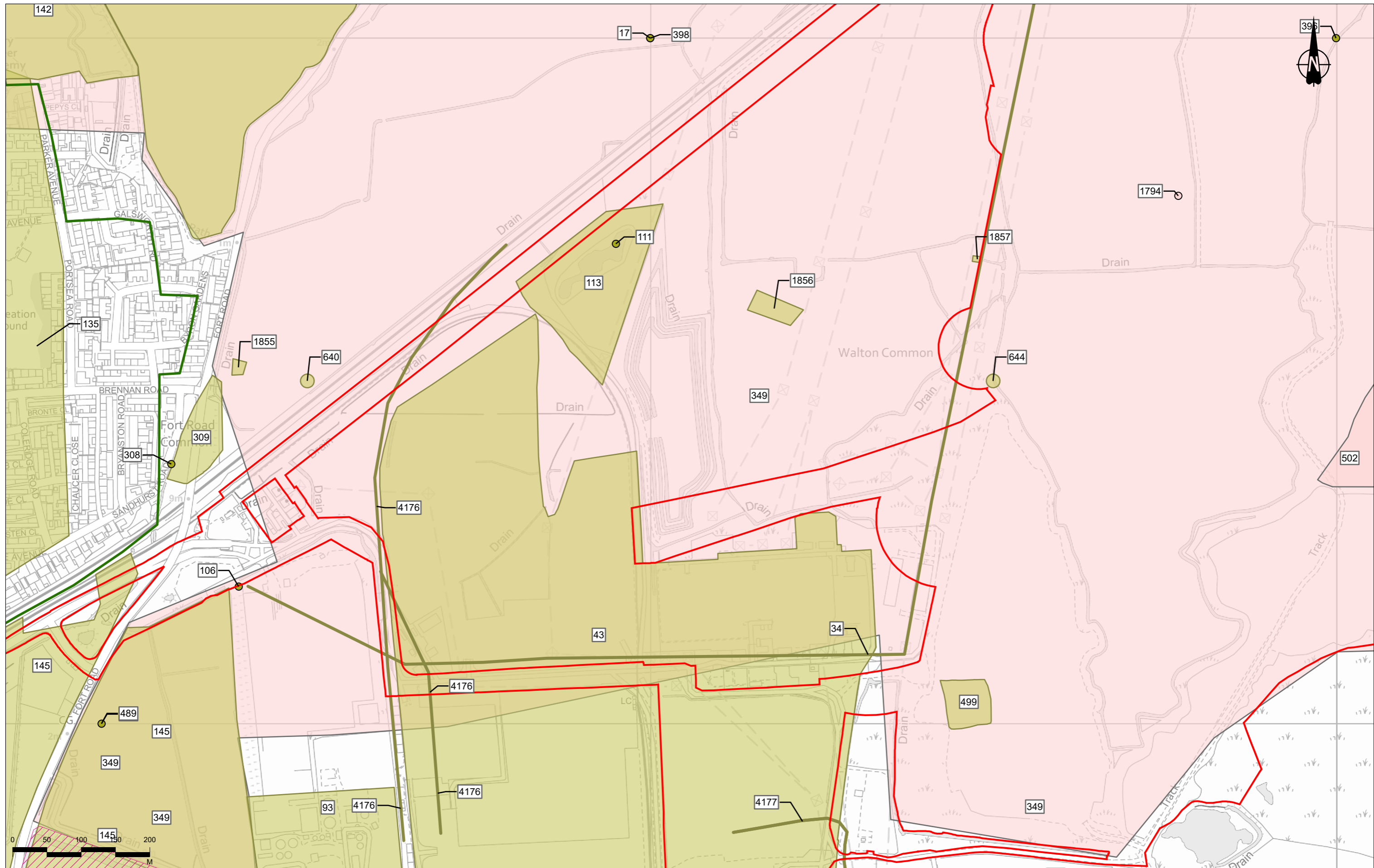


Client  
**national highways**

Project  
**LOWER THAMES CROSSING**

Status	DCO APPLICATION	Original Size	A3	Revision	P02
Application Document Number	TR010032/APP/6.2	Scale	1:5,000		
Drawing Title	Figure 6.1 - Archaeological Baseline and Assets Assessed as Likely to Experience an Effect				
	Page 48 of 103				
Drawing Number	HE540039-CJV-EHR-SZP_EGNE0000000-DR-LE-50141				





Contains Ordnance Survey data. © Crown copyright and database rights 2022. Ordnance Survey 100030649

P02	S8	26/10/2022	DCO Application	MPC	JG	BF
Rev	Status	Rev. Date	Purpose of revision	Drawn	Chkd	Apprv'd

**Legend**

- Order Limits
- 1km Cultural Heritage Study Area
- Landscape Study Area

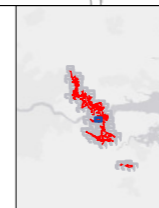
**Designated Archaeological Asset**

- Scheduled Monument (SM)

**Non-designated Archaeological Asset**

- Asset Not Experiencing Effects
- Assets Experiencing Effects

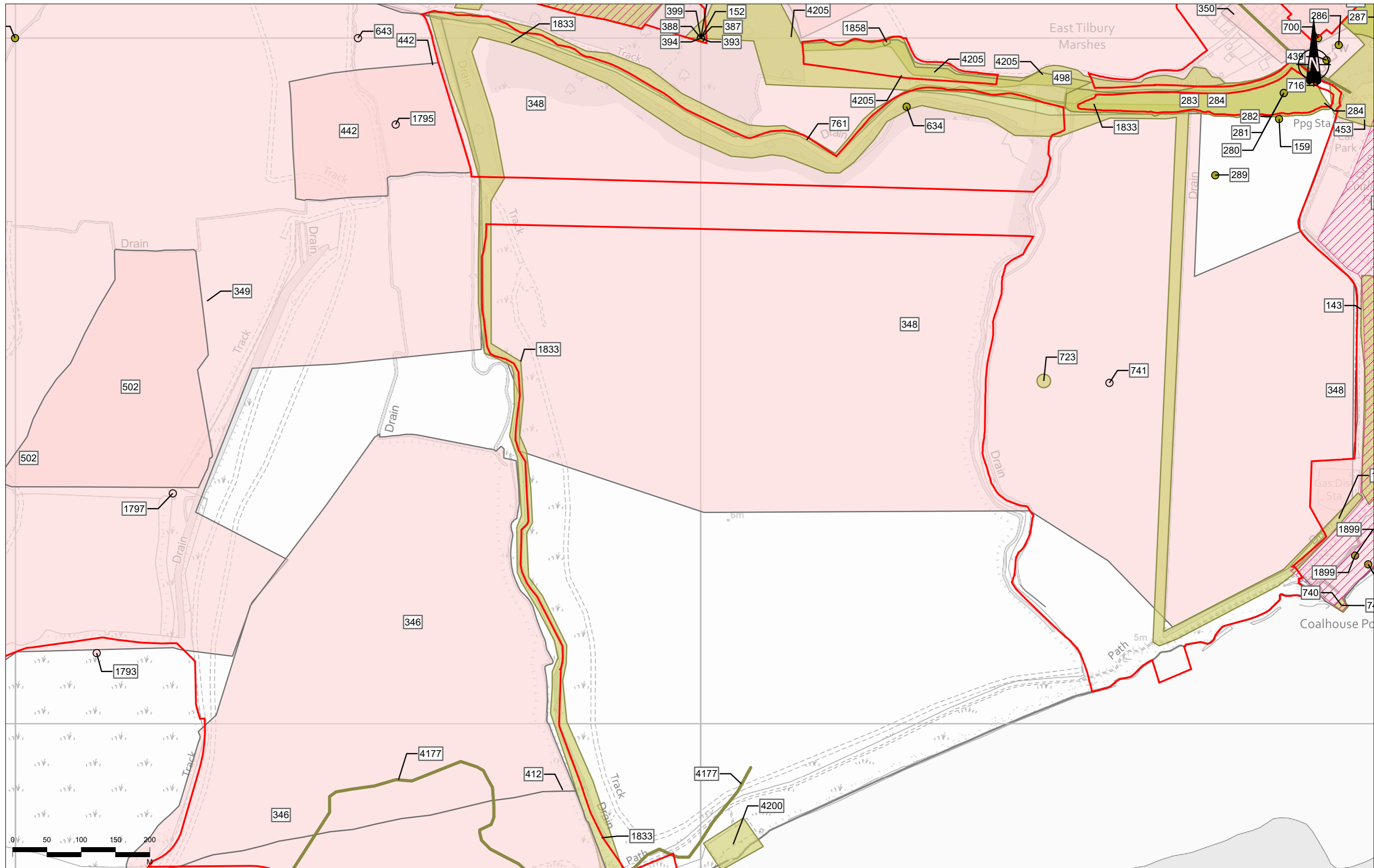
- Asset Not Experiencing Effects
- Assets Experiencing Effects



Client: **national highways**

Project: **LOWER THAMES CROSSING**

Status	DCO APPLICATION	Original Size	A3	Revision	P02
Application Document Number	TR010032/APP/6.2	Scale	1:5,000		
Drawing Title	Figure 6.1 - Archaeological Baseline and Assets Assessed as Likely to Experience an Effect Page 49 of 103				
Drawing Number	HE540039-CJV-EHR-SZP_EGNE0000000-DR-LE-50141				



Contains Ordnance Survey data. © Crown copyright and database rights 2022. Ordnance Survey 100030649

P02	S8	26/10/2022	DCO Application	MPC	JG	BF
Rev	Status	Rev. Date	Purpose of revision	Drawn	Chkd	Apprv'd

**Legend**

- Order Limits
- 1km Cultural Heritage Study Area
- Landscape Study Area

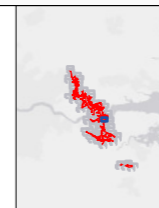
**Designated Archaeological Asset**

- Scheduled Monument (SM)

**Non-designated Archaeological Asset**

- Asset Not Experiencing Effects
- Assets Experiencing Effects

- Asset Not Experiencing Effects
- Assets Experiencing Effects



Client: **national highways**

Project: **LOWER THAMES CROSSING**

Status	DCO APPLICATION	Original Size	A3	Revision	P02
Application Document Number	TR010032/APP/6.2	Scale	1:5,000		
Drawing Title	Figure 6.1 - Archaeological Baseline and Assets Assessed as Likely to Experience an Effect				
	Page 50 of 103				
Drawing Number	HE540039-CJV-EHR-SZP_EGNE00000000-DR-LE-50141				



Contains Ordnance Survey data. © Crown copyright and database rights 2022. Ordnance Survey 100030649

P02	S8	26/10/2022	DCO Application	MPC	JG	BF
Rev	Status	Rev. Date	Purpose of revision	Drawn	Chkd	Apprv'd

**Legend**

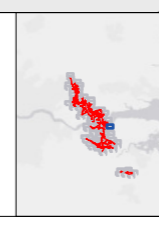
- Order Limits
- 1km Cultural Heritage Study Area
- Landscape Study Area

**Designated Archaeological Asset**

- Scheduled Monument (SM)

**Non-designated Archaeological Asset**

- Asset Not Experiencing Effects
- Assets Experiencing Effects

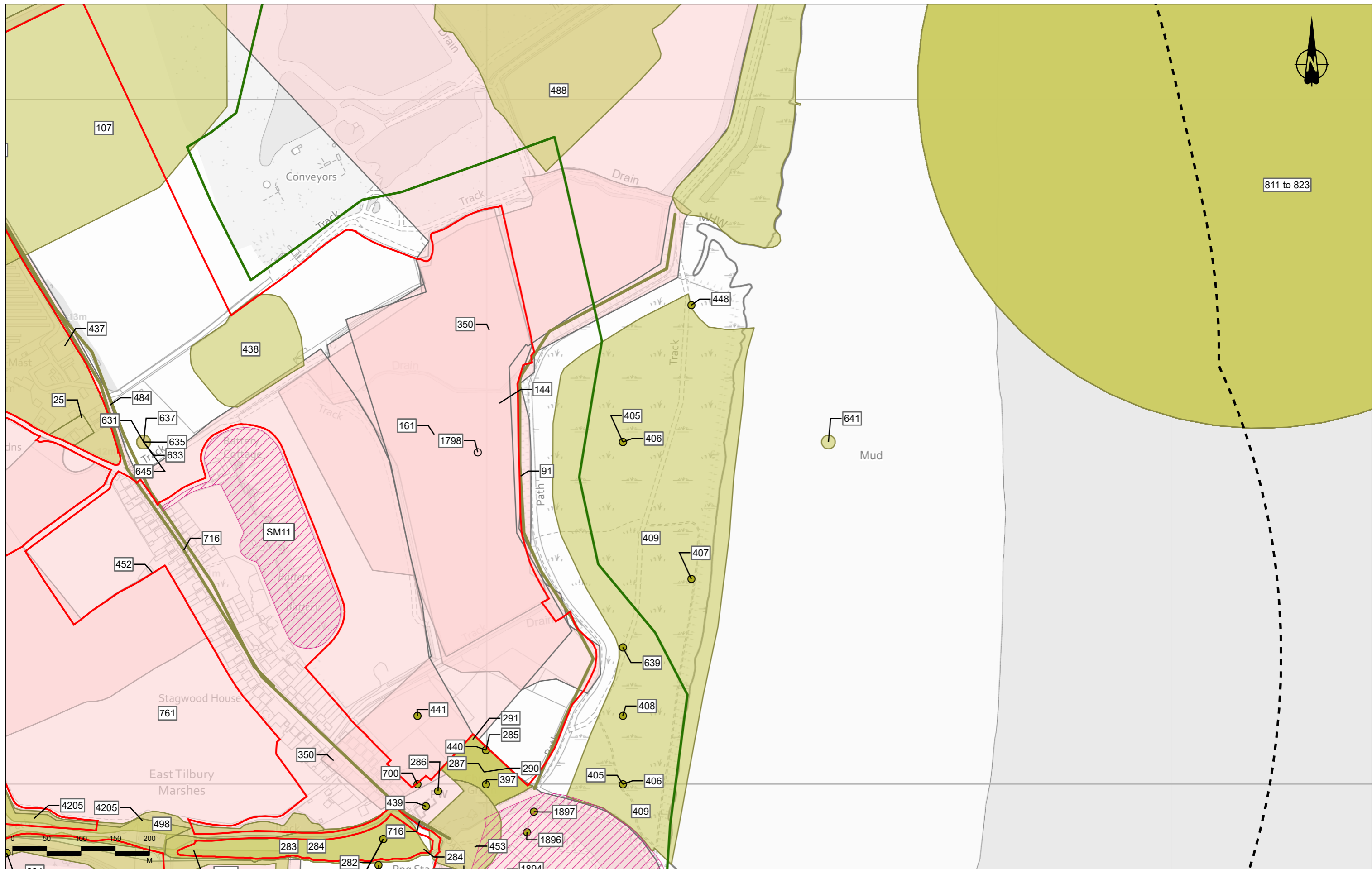


Client  
  
 Project  
**LOWER THAMES CROSSING**

Status	DCO APPLICATION	Original Size	A3	Revision	P02
Application Document Number	TR010032/APP/6.2	Scale	1:5,000		
Drawing Title	Figure 6.1 - Archaeological Baseline and Assets Assessed as Likely to Experience an Effect				
Drawing Number	HE540039-CJV-EHR-SZP_EGNE00000000-DR-LE-50141				

Page 51 of 103

Z:\Environment\Environmental Statement\06\_Cultural Heritage\ES Figures\HE540039-CJV-EHR-SZP\_EGNE00000000-DR-LE-50141 - Figure 6.1 - Archaeological Assets.aprx



Contains Ordnance Survey data. © Crown copyright and database rights 2022. Ordnance Survey 100030649

P02	S8	26/10/2022	DCO Application	MPC	JG	BF
Rev	Status	Rev. Date	Purpose of revision	Drawn	Chkd	Apprv'd

**Legend**

- Order Limits
- 1km Cultural Heritage Study Area
- Landscape Study Area

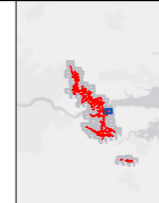
**Designated Archaeological Asset**

- Scheduled Monument (SM)

**Non-designated Archaeological Asset**

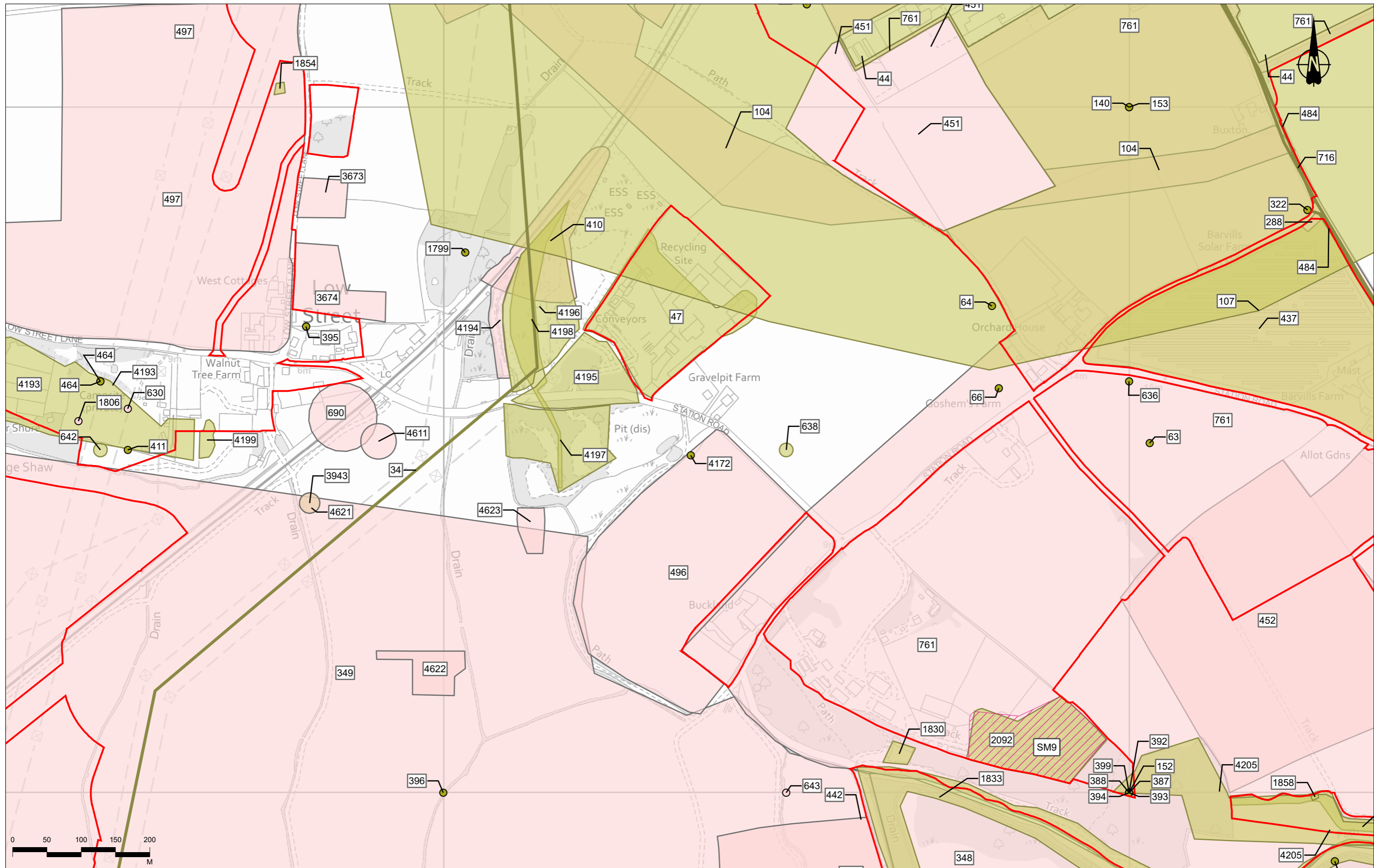
- Asset Not Experiencing Effects
- Assets Experiencing Effects

- Asset Not Experiencing Effects
- Assets Experiencing Effects



Client  
 national highways  
 Project  
**LOWER THAMES CROSSING**

Status	DCO APPLICATION	Original Size	A3	Revision	P02
Application Document Number	TR010032/APP/6.2	Scale	1:5,000		
Drawing Title	Figure 6.1 - Archaeological Baseline and Assets Assessed as Likely to Experience an Effect				
	Page 52 of 103				
Drawing Number	HE540039-CJV-EHR-SZP_EGNE00000000-DR-LE-50141				



Contains Ordnance Survey data. © Crown copyright and database rights 2022. Ordnance Survey 100030649

P02	S8	26/10/2022	DCO Application	MPC	JG	BF
Rev	Status	Rev. Date	Purpose of revision	Drawn	Chkd	Apprv'd

**Legend**

- Order Limits
- 1km Cultural Heritage Study Area
- Landscape Study Area

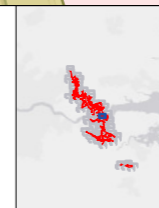
**Designated Archaeological Asset**

- Scheduled Monument (SM)

**Non-designated Archaeological Asset**

- Asset Not Experiencing Effects
- Assets Experiencing Effects

- Asset Not Experiencing Effects
- Assets Experiencing Effects

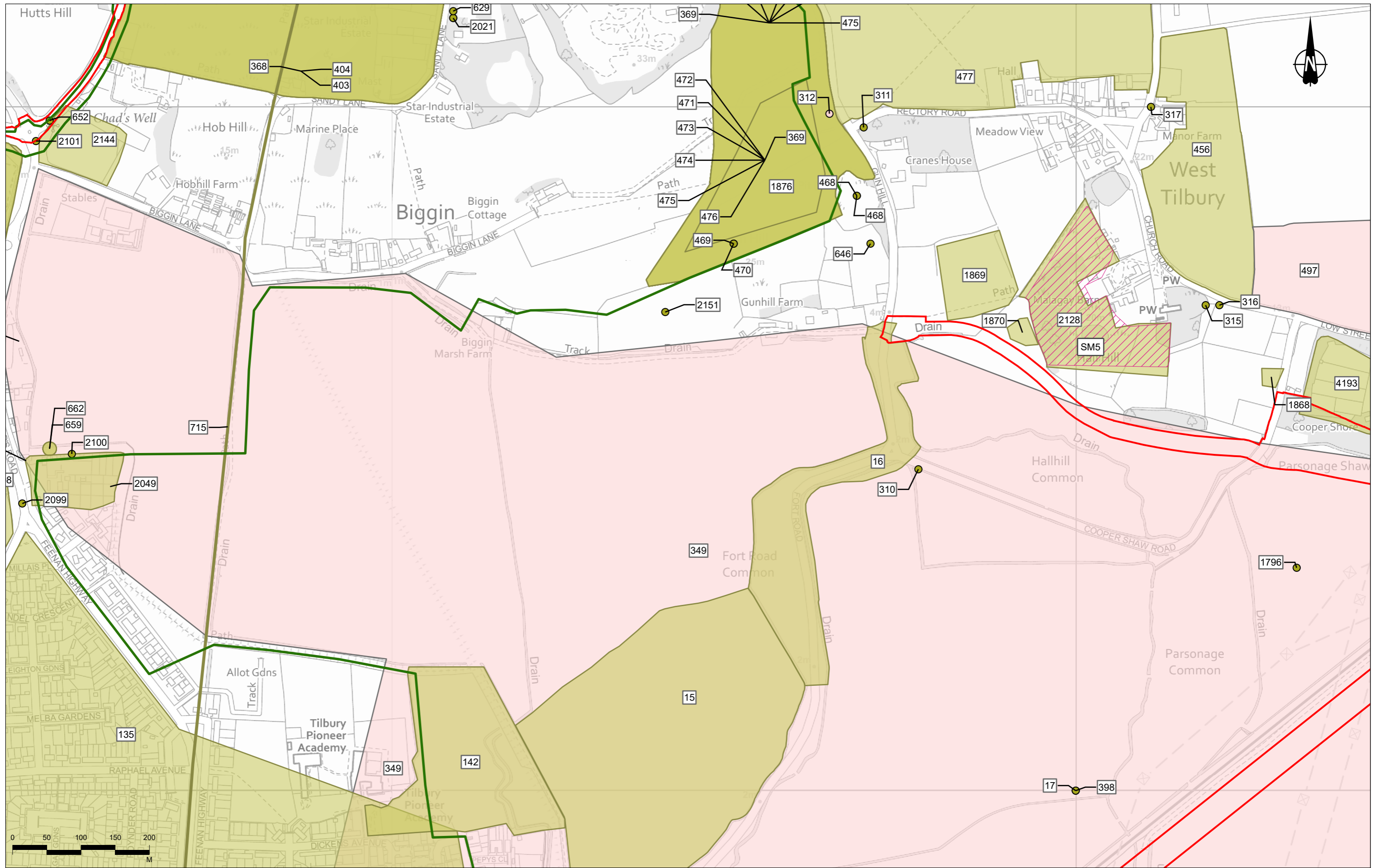


Client  
**national highways**

Project  
**LOWER THAMES CROSSING**

Status	DCO APPLICATION	Original Size	A3	Revision	P02
Application Document Number	TR010032/APP/6.2	Scale	1:5,000		
Drawing Title	Figure 6.1 - Archaeological Baseline and Assets Assessed as Likely to Experience an Effect				
	Page 53 of 103				
Drawing Number	HE540039-CJV-EHR-SZP_EGNE0000000-DR-LE-50141				

Z:\Environment\Environmental Statement\06. Cultural Heritage\ES Figures\HE540039-CJV-EHR-SZP\_EGNE0000000-DR-LE-50141 - Figure 6.1 - Archaeological Assets.aprx



Contains Ordnance Survey data. © Crown copyright and database rights 2022. Ordnance Survey 100030649

P02	S8	26/10/2022	DCO Application	MPC	JG	BF
Rev	Status	Rev. Date	Purpose of revision	Drawn	Chkd	Apprvd

**Legend**

- Order Limits
- 1km Cultural Heritage Study Area
- Landscape Study Area

**Designated Archaeological Asset**

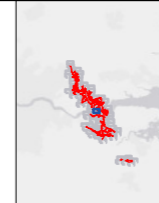
- Scheduled Monument (SM)

**Non-designated Archaeological Asset**

- Asset Not Experiencing Effects
- Assets Experiencing Effects

**Asset Not Experiencing Effects**

- Asset Not Experiencing Effects
- Assets Experiencing Effects

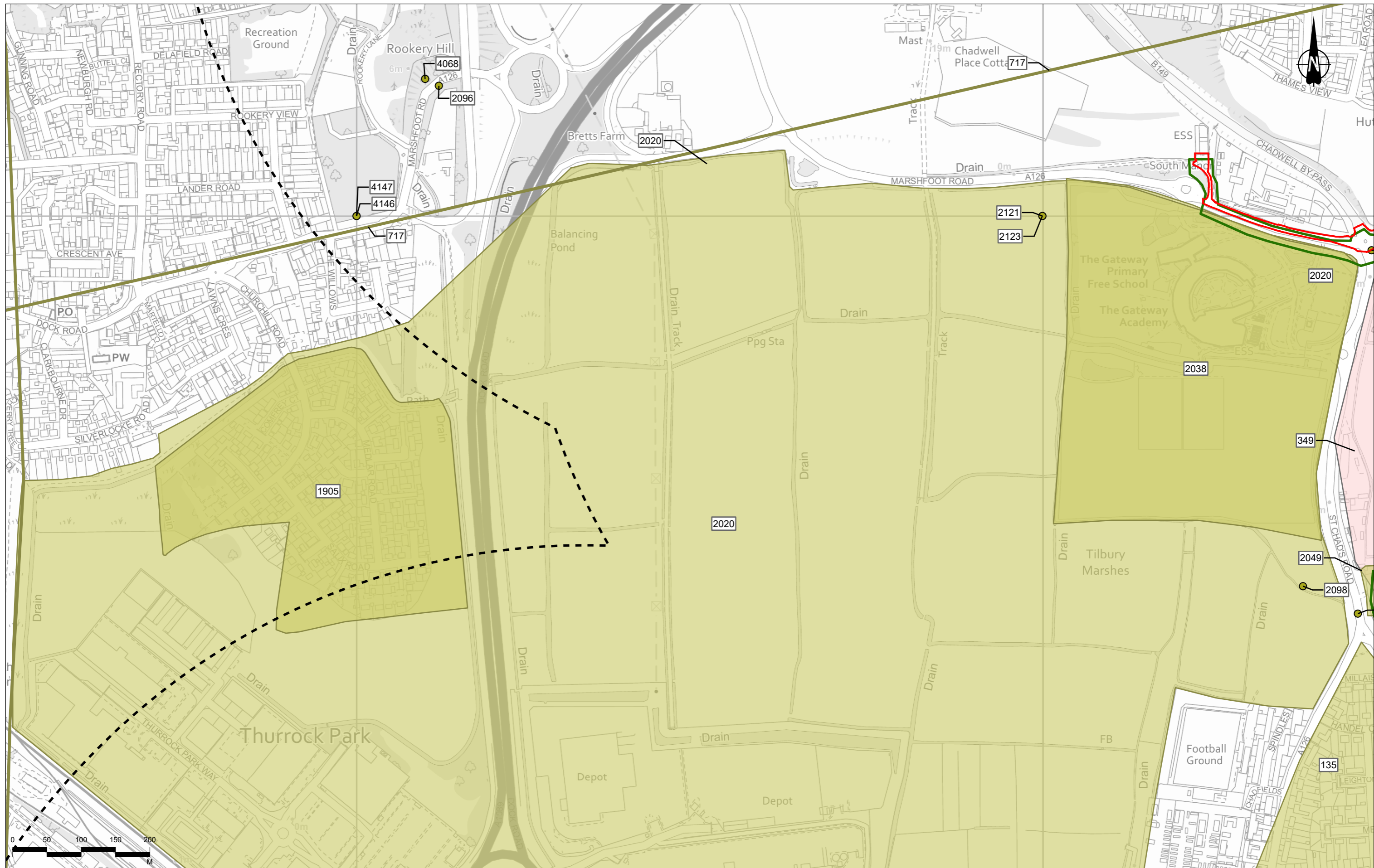


Client

Project

**LOWER THAMES CROSSING**

Status	DCO APPLICATION	Original Size	A3	Revision	P02
Application Document Number	TR010032/APP/6.2	Scale	1:5,000		
Drawing Title	Figure 6.1 - Archaeological Baseline and Assets Assessed as Likely to Experience an Effect Page 54 of 103				
Drawing Number	HE540039-CJV-EHR-SZP_EGNE00000000-DR-LE-50141				



Contains Ordnance Survey data. © Crown copyright and database rights 2022. Ordnance Survey 100030649

Rev	Status	Rev. Date	Purpose of revision	Drawn	Chkd	Appr'd
P02	S8	26/10/2022	DCO Application	MPC	JG	BF

**Legend**

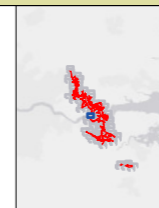
- Order Limits
- 1km Cultural Heritage Study Area
- Landscape Study Area

**Non-designated Archaeological Asset**

- Asset Not Experiencing Effects
- Assets Experiencing Effects

**Asset Status**

- Asset Not Experiencing Effects
- Assets Experiencing Effects

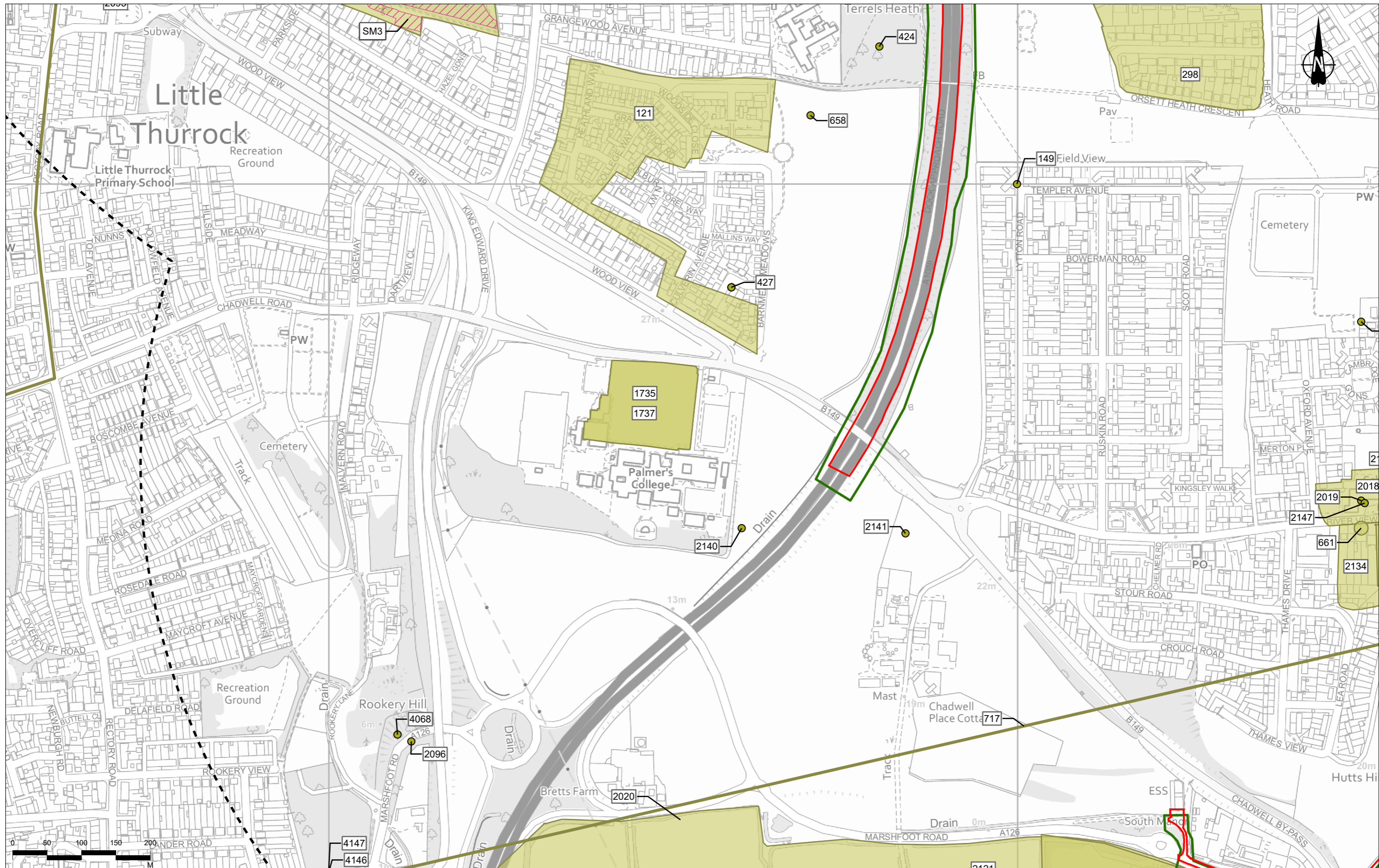


Client  
**national highways**

Project  
**LOWER THAMES CROSSING**

Status	DCO APPLICATION	Original Size	A3	Revision	P02
Application Document Number	TR010032/APP/6.2	Scale	1:5,000		
Drawing Title	<b>Figure 6.1 - Archaeological Baseline and Assets Assessed as Likely to Experience an Effect</b>				
Drawing Number	HE540039-CJV-EHR-SZP_EGNE0000000-DR-LE-50141				

Page 55 of 103




Contains Ordnance Survey data. © Crown copyright and database rights 2022. Ordnance Survey 100030649

P02	S8	26/10/2022	DCO Application	MPC	JG	BF
Rev	Status	Rev. Date	Purpose of revision	Drawn	Chkd	Apprv'd

**Legend**

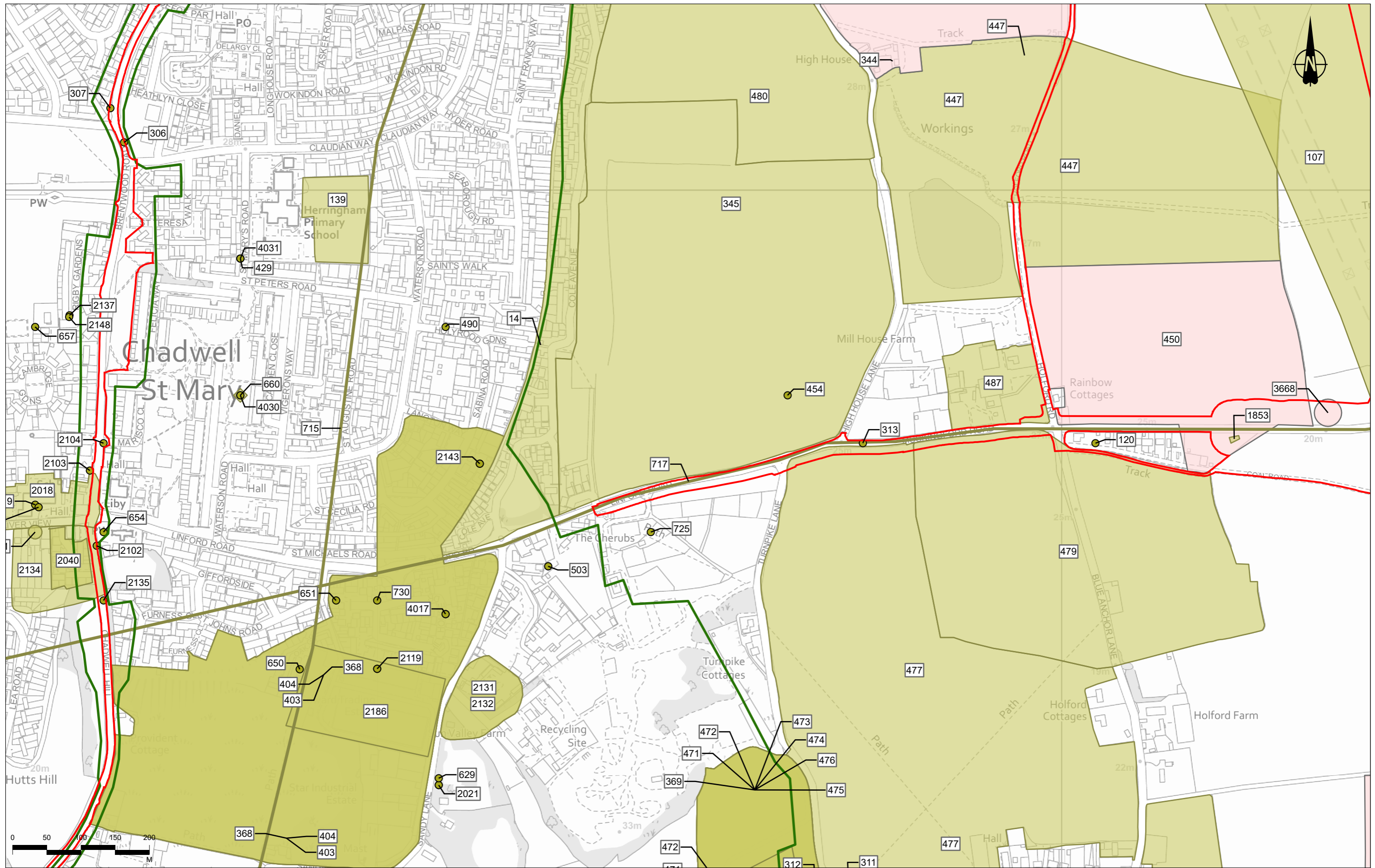
- Order Limits
- Landscape Study Area
- 1km Cultural Heritage Study Area
- Designated Archaeological Asset
- Scheduled Monument (SM)
- Non-designated Archaeological Asset
- Asset Not Experiencing Effects
- Asset Not Experiencing Effects
- Asset Not Experiencing Effects
- Asset Not Experiencing Effects



**LOWER THAMES CROSSING**

Status	DCO APPLICATION	Original Size	A3	Revision	P02
Application Document Number	TR010032/APP/6.2	Scale	1:5,000		
Drawing Title	Figure 6.1 - Archaeological Baseline and Assets Assessed as Likely to Experience an Effect Page 56 of 103				
Drawing Number	HE540039-CJV-EHR-SZP_EGNE0000000-DR-LE-50141				

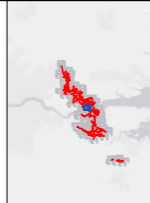




Contains Ordnance Survey data. © Crown copyright and database rights 2022. Ordnance Survey 100030649

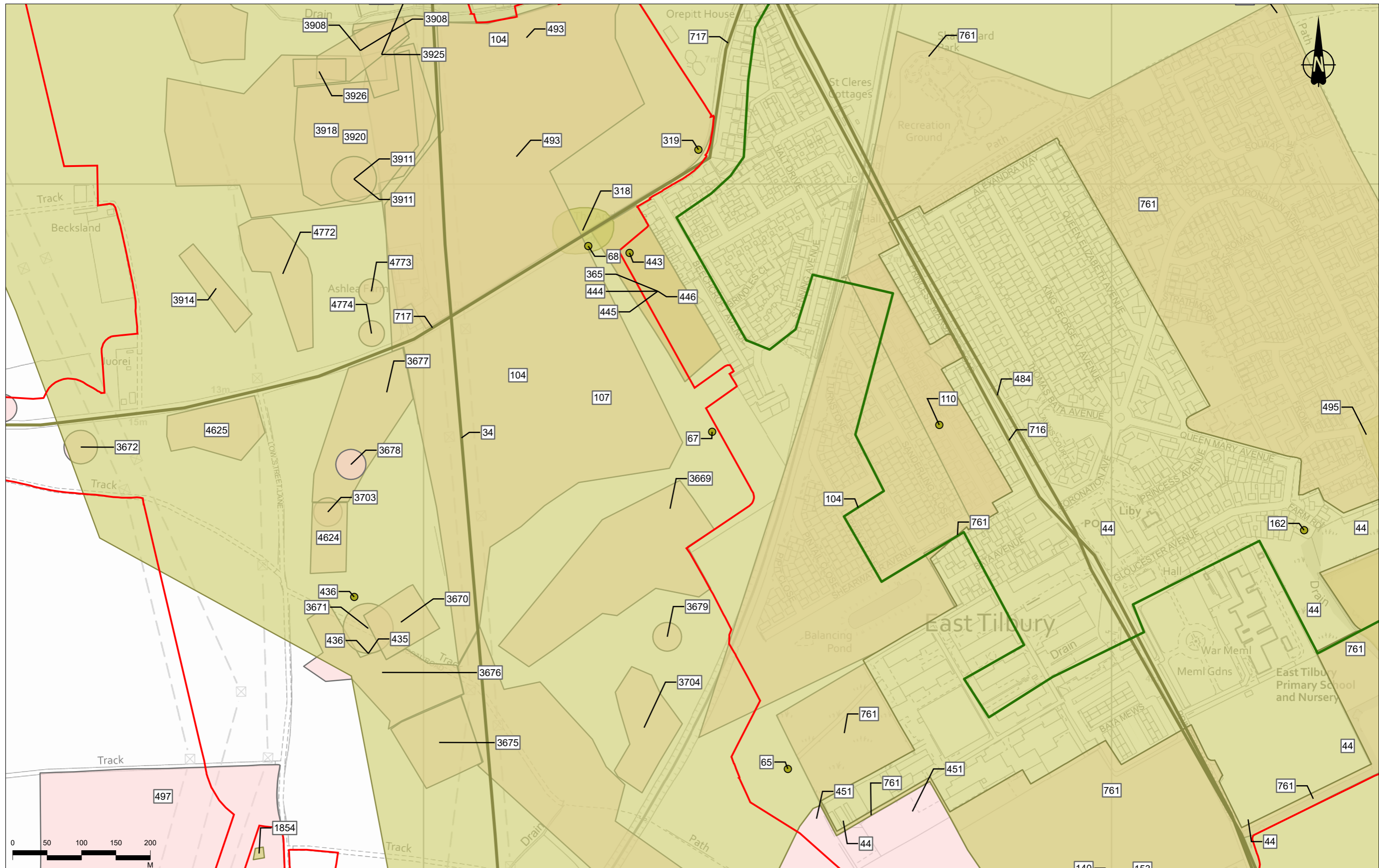
Rev	Status	Rev. Date	Purpose of revision	Drawn	Chkd	Appr'd
P02	S8	26/10/2022	DCO Application	MPC	JG	BF

Legend		Non-designated Archaeological Asset		Asset Not Experiencing Effects	
	Order Limits		Asset Not Experiencing Effects		Asset Not Experiencing Effects
	1km Cultural Heritage Study Area		Assets Experiencing Effects		Assets Experiencing Effects
	Landscape Study Area				



Client  
 national highways  
 Project  
**LOWER THAMES CROSSING**

Status	DCO APPLICATION	Original Size	A3	Revision	P02
Application Document Number	TR010032/APP/6.2	Scale	1:5,000		
Drawing Title	Figure 6.1 - Archaeological Baseline and Assets Assessed as Likely to Experience an Effect Page 57 of 103				
Drawing Number	HE540039-CJV-EHR-SZP_EGNE0000000-DR-LE-50141				



Contains Ordnance Survey data. © Crown copyright and database rights 2022. Ordnance Survey 100030649

P02	S8	26/10/2022	DCO Application	MPC	JG	BF
Rev	Status	Rev. Date	Purpose of revision	Drawn	Chkd	Apprv'd

**Legend**

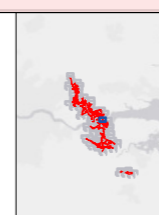
- Order Limits
- 1km Cultural Heritage Study Area
- Landscape Study Area

**Non-designated Archaeological Asset**

- Asset Not Experiencing Effects
- Asset Not Experiencing Effects
- Assets Experiencing Effects

**Asset Status**

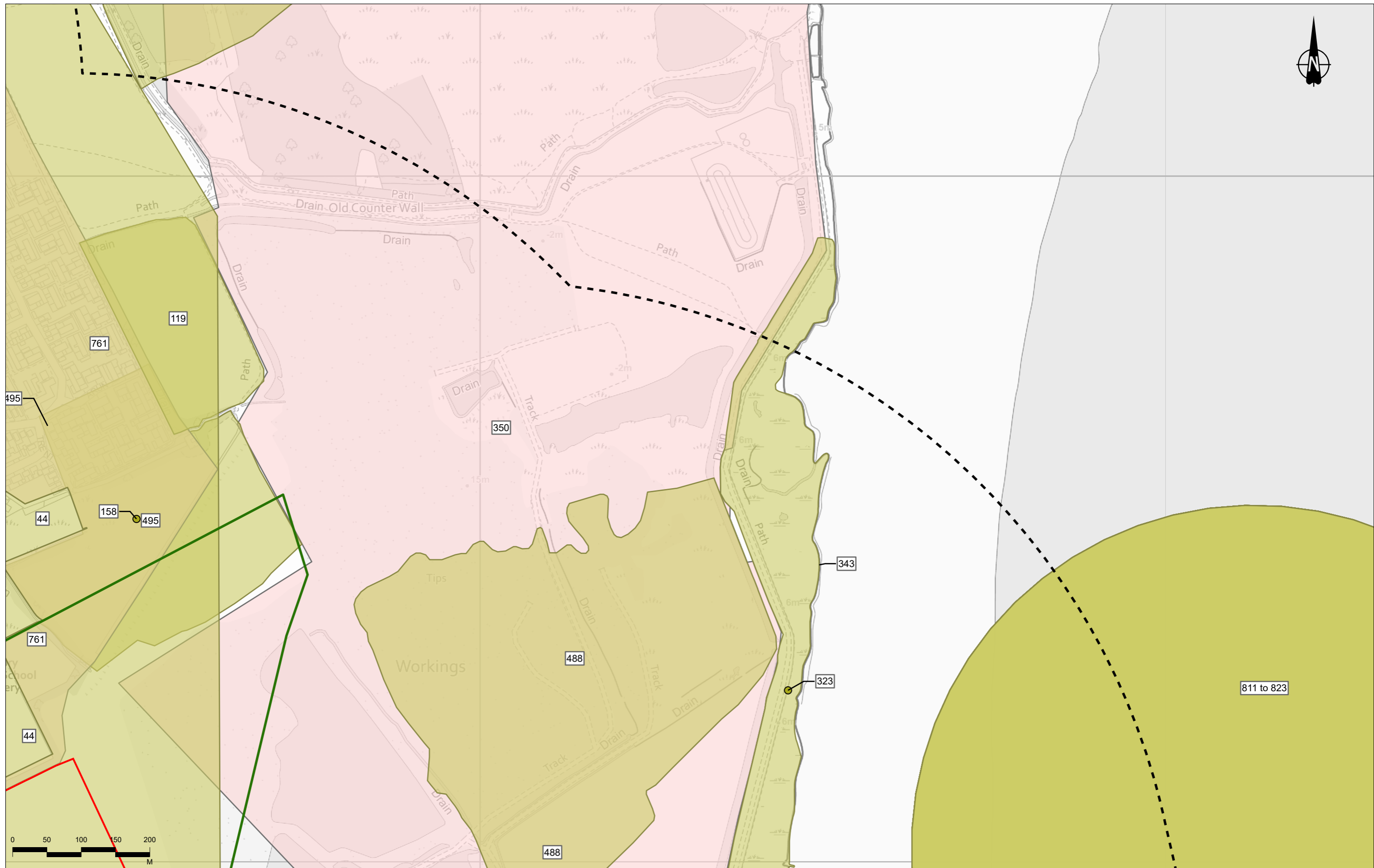
- Asset Not Experiencing Effects
- Asset Not Experiencing Effects
- Assets Experiencing Effects



Client: national highways

Project: LOWER THAMES CROSSING

Status	DCO APPLICATION	Original Size	A3	Revision	P02
Application Document Number	TR010032/APP/6.2	Scale	1:5,000		
Drawing Title	Figure 6.1 - Archaeological Baseline and Assets Assessed as Likely to Experience an Effect Page 58 of 103				
Drawing Number	HE540039-CJV-EHR-SZP_EGNE00000000-DR-LE-50141				

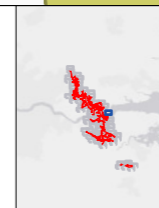


Contains Ordnance Survey data. © Crown copyright and database rights 2022. Ordnance Survey 100030649

Rev	Status	Rev. Date	Purpose of revision	Drawn	Chkd	Apprv'd
P02	S8	26/10/2022	DCO Application	MPC	JG	BF

**Legend**

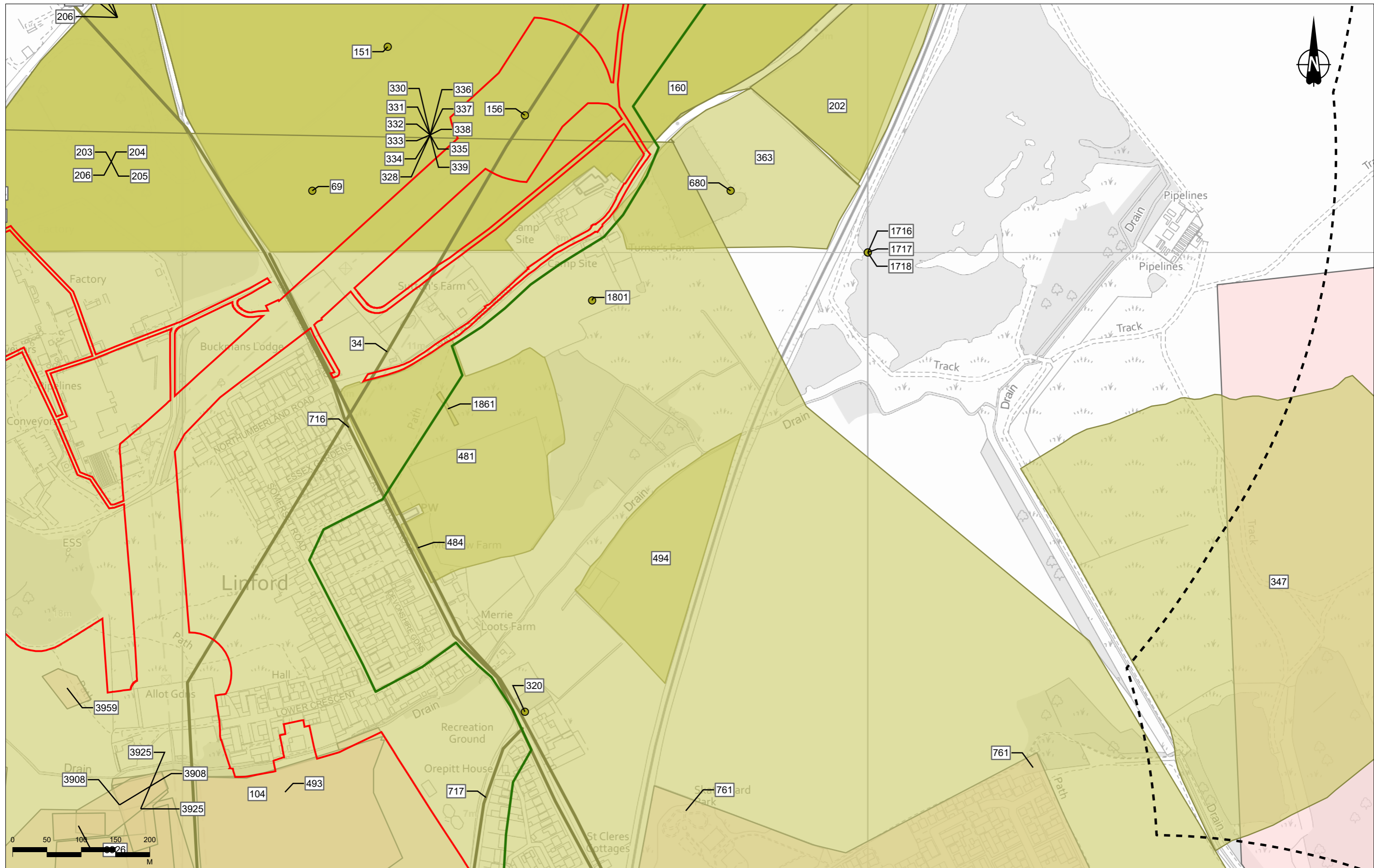
- Order Limits
- 1km Cultural Heritage Study Area
- Landscape Study Area
- Non-designated Archaeological Asset**
- Asset Not Experiencing Effects
- Assets Experiencing Effects
- Asset Not Experiencing Effects
- Assets Experiencing Effects



Client  
**national highways**

Project  
**LOWER THAMES CROSSING**

Status	DCO APPLICATION	Original Size	A3	Revision	P02
Application Document Number	TR010032/APP/6.2	Scale	1:5,000		
Drawing Title	Figure 6.1 - Archaeological Baseline and Assets Assessed as Likely to Experience an Effect				
	Page 59 of 103				
Drawing Number	HE540039-CJV-EHR-SZP_EGNE0000000-DR-LE-50141				

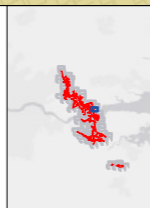


Contains Ordnance Survey data. © Crown copyright and database rights 2022. Ordnance Survey 100030649

Rev	Status	Rev. Date	Purpose of revision	Drawn	Chkd	Apprv'd
P02	S8	26/10/2022	DCO Application	MPC	JG	BF

**Legend**

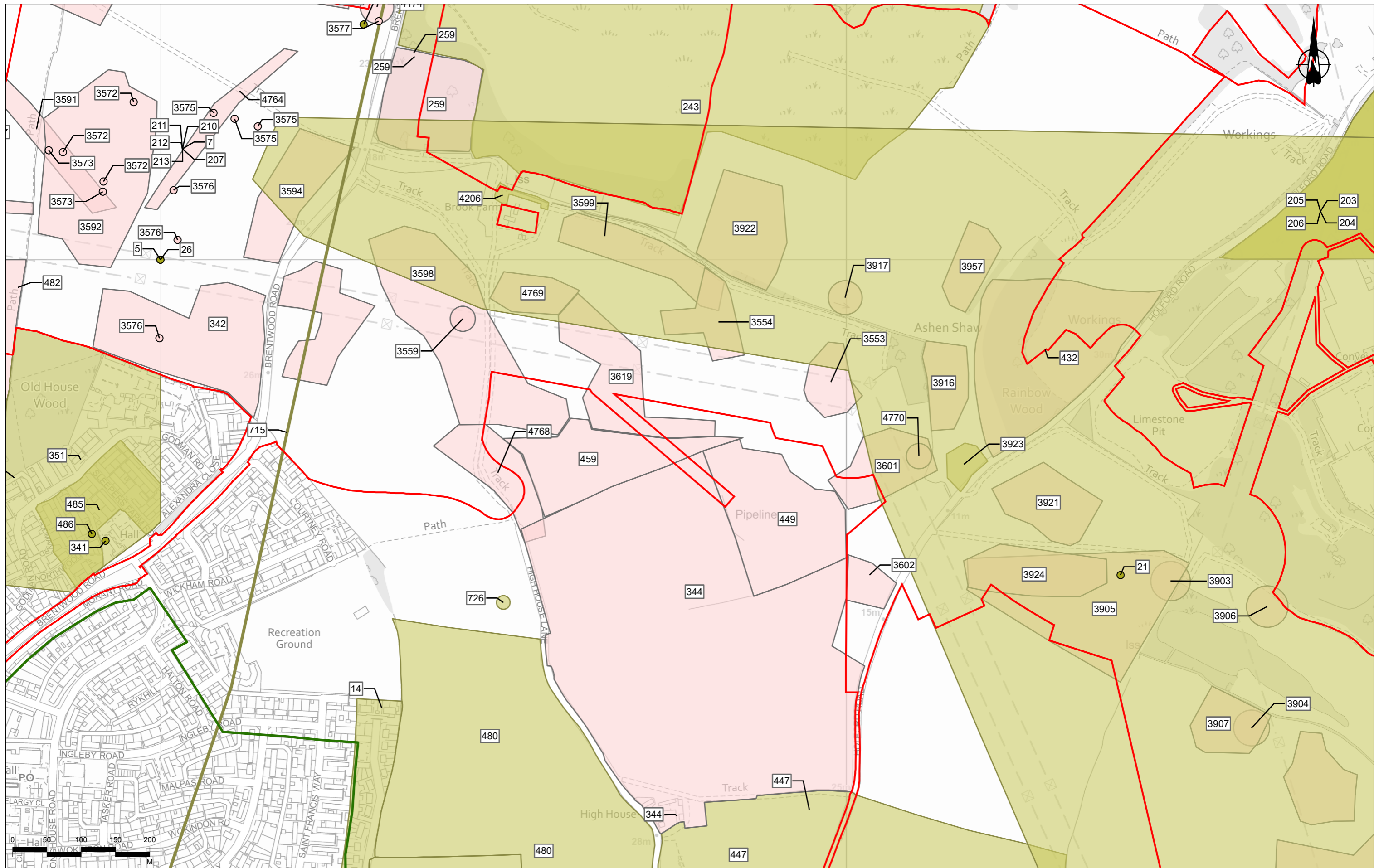
- Order Limits
- 1km Cultural Heritage Study Area
- Landscape Study Area
- Non-designated Archaeological Asset
- Asset Not Experiencing Effects
- Asset Not Experiencing Effects
- Assets Experiencing Effects



Client: **national highways**

Project: **LOWER THAMES CROSSING**

Status	DCO APPLICATION	Original Size	A3	Revision	P02
Application Document Number	TR010032/APP/6.2	Scale	1:5,000		
Drawing Title	Figure 6.1 - Archaeological Baseline and Assets Assessed as Likely to Experience an Effect				
	Page 60 of 103				
Drawing Number	HE540039-CJV-EHR-SZP_EGNE0000000-DR-LE-50141				



Contains Ordnance Survey data. © Crown copyright and database rights 2022. Ordnance Survey 100030649

P02	S8	26/10/2022	DCO Application	MPC	JG	BF
Rev	Status	Rev. Date	Purpose of revision	Drawn	Chkd	Appr'd

**Legend**

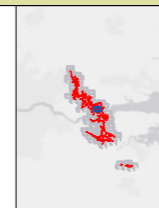
- Order Limits
- 1km Cultural Heritage Study Area
- Landscape Study Area

**Non-designated Archaeological Asset**

- Asset Not Experiencing Effects
- Assets Experiencing Effects
- Asset Not Experiencing Effects
- Assets Experiencing Effects
- Asset Not Experiencing Effects
- Assets Experiencing Effects
- Asset Not Experiencing Effects
- Assets Experiencing Effects

Assets Experiencing Effects

Asset Not Experiencing Effects



Client

Project

**LOWER THAMES CROSSING**

Status	DCO APPLICATION	Original Size	A3	Revision	P02
Application Document Number	TR010032/APP/6.2	Scale	1:5,000		
Drawing Title	Figure 6.1 - Archaeological Baseline and Assets Assessed as Likely to Experience an Effect				
	Page 61 of 103				
Drawing Number	HE540039-CJV-EHR-SZP_EGNE00000000-DR-LE-50141				

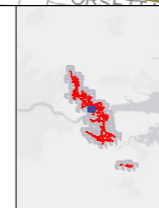
Z:\Environment\Environmental Statement\06. Cultural Heritage\ES Figures\HE540039-CJV-EHR-SZP\_EGNE00000000-DR-LE-50141 - Figure 6.1 - Archaeological Assets.aprx



Contains Ordnance Survey data. © Crown copyright and database rights 2022. Ordnance Survey 100030649				
P02	S8	26/10/2022	DCO Application	MPC JG BF
Rev	Status	Rev. Date	Purpose of revision	Drawn Chkd Apprvd

**Legend**

- Order Limits
- Landscape Study Area
- 1km Cultural Heritage Study Area
- Designated Archaeological Asset
- Scheduled Monument (SM)
- Non-designated Archaeological Asset
- Asset Not Experiencing Effects
- Assets Experiencing Effects
- Asset Not Experiencing Effects
- Assets Experiencing Effects



Client: national highways

Project: LOWER THAMES CROSSING

Status	DCO APPLICATION	Original Size	A3	Revision	P02
Application Document Number	TR010032/APP/6.2	Scale	1:5,000		
Drawing Title	Figure 6.1 - Archaeological Baseline and Assets Assessed as Likely to Experience an Effect				
Drawing Number	HE540039-CJV-EHR-SZP_EGNE0000000-DR-LE-50141				

Page 62 of 103

Z:\Environment\Environmental Statement\06. Cultural Heritage\ES Figures\HE540039-CJV-EHR-SZP\_EGNE0000000-DR-LE-50141 - Figure 6.1 - Archaeological Assets.aprx

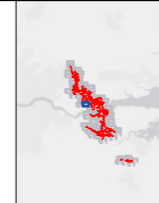


Contains Ordnance Survey data. © Crown copyright and database rights 2022. Ordnance Survey 100030649

P02	S8	26/10/2022	DCO Application	MPC	JG	BF
Rev	Status	Rev. Date	Purpose of revision	Drawn	Chkd	Apprvd

**Legend**

- Order Limits
- 1km Cultural Heritage Study Area
- Landscape Study Area
- Non-designated Archaeological Asset
- Asset Not Experiencing Effects
- Asset Not Experiencing Effects
- Assets Experiencing Effects
- Asset Not Experiencing Effects
- Asset Not Experiencing Effects
- Assets Experiencing Effects



Client: **national highways**

Project: **LOWER THAMES CROSSING**

Status	DCO APPLICATION	Original Size	A3	Revision	P02
Application Document Number	TR010032/APP/6.2	Scale	1:5,000		
Drawing Title	Figure 6.1 - Archaeological Baseline and Assets Assessed as Likely to Experience an Effect				
Drawing Number	HE540039-CJV-EHR-SZP_EGNE0000000-DR-LE-50141				
Page 63 of 103					

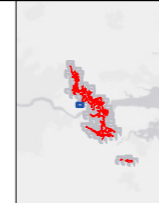


Contains Ordnance Survey data. © Crown copyright and database rights 2022. Ordnance Survey 100030649

P02	S8	26/10/2022	DCO Application	MPC	JG	BF
Rev	Status	Rev. Date	Purpose of revision	Drawn	Chkd	Apprvd

**Legend**

- 1km Cultural Heritage Study Area
- Landscape Study Area
- Non-designated Archaeological Asset
- Asset Not Experiencing Effects
- Asset Not Experiencing Effects

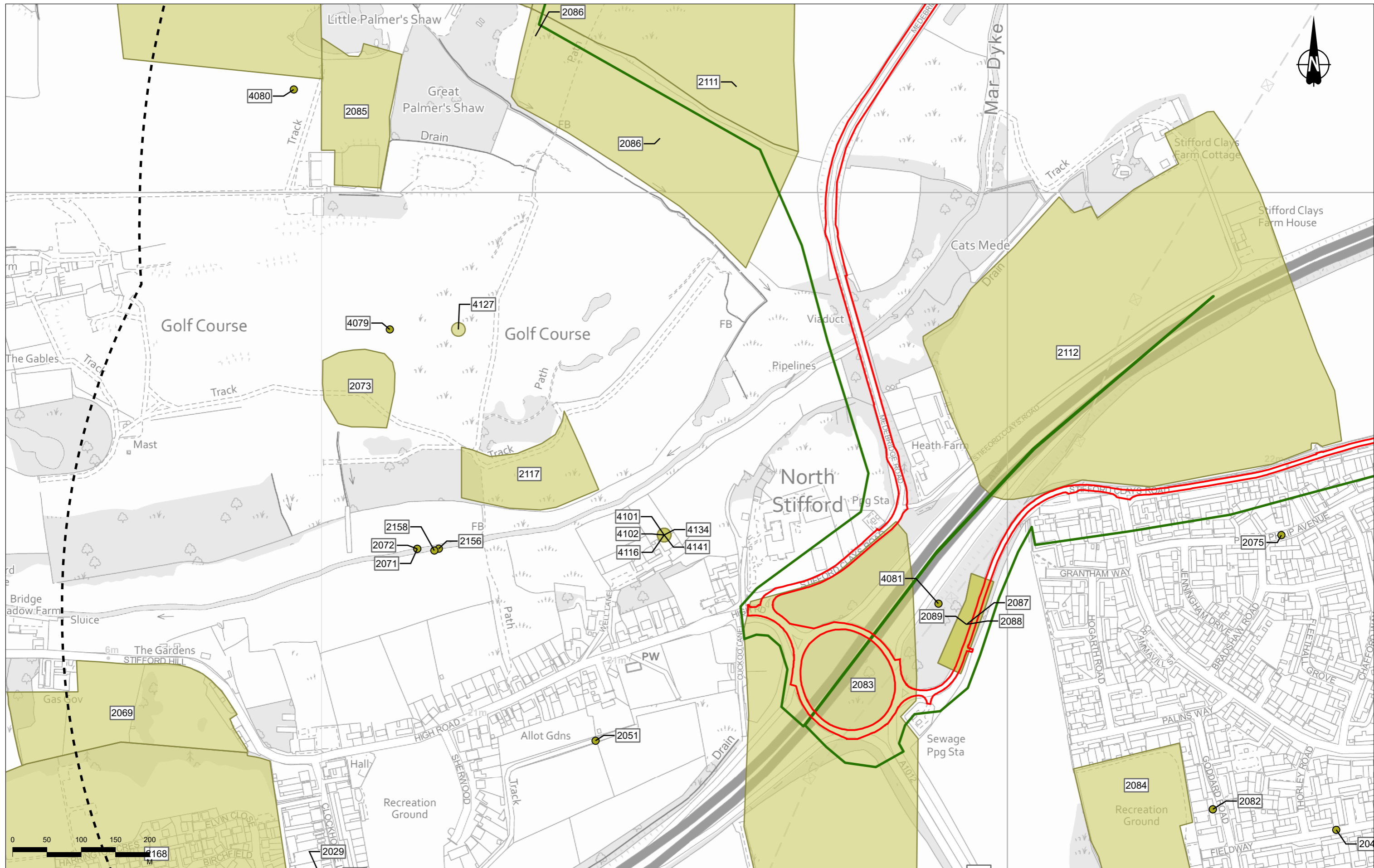


Client  
 national highways

Project  
**LOWER THAMES CROSSING**

Status	DCO APPLICATION	Original Size	A3	Revision	P02
Application Document Number	TR010032/APP/6.2	Scale	1:5,000		
Drawing Title	Figure 6.1 - Archaeological Baseline and Assets Assessed as Likely to Experience an Effect Page 64 of 103				
Drawing Number	HE540039-CJV-EHR-SZP_EGNE0000000-DR-LE-50141				





Contains Ordnance Survey data. © Crown copyright and database rights 2022. Ordnance Survey 100030649

P02	S8	26/10/2022	DCO Application	MPC	JG	BF
Rev	Status	Rev. Date	Purpose of revision	Drawn	Chkd	Apprv'd

**Legend**

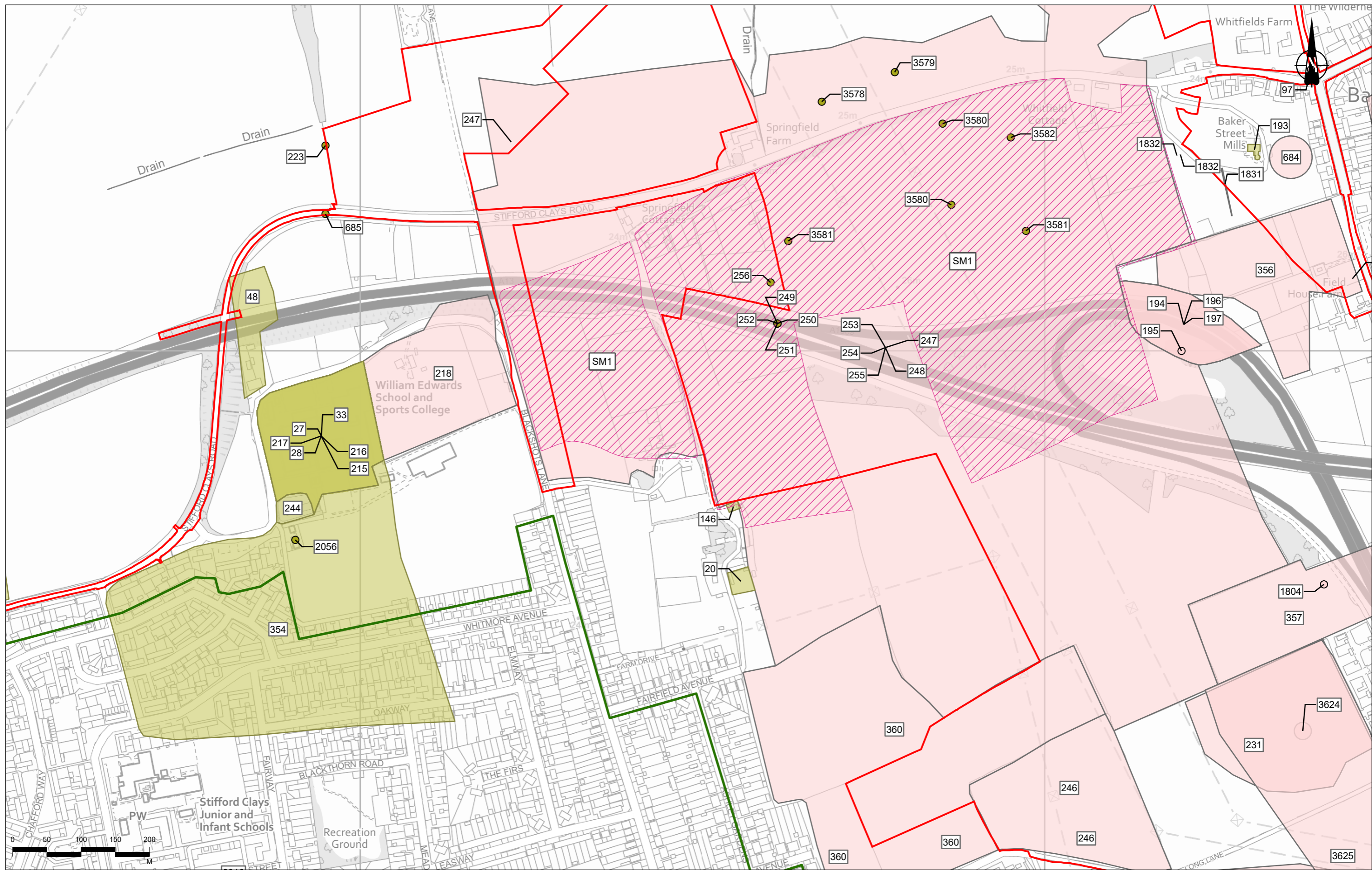
- Order Limits
- Landscape Study Area
- 1km Cultural Heritage Study Area
- Non-designated Archaeological Asset
- Asset Not Experiencing Effects
- Asset Not Experiencing Effects

Client

Project

**LOWER THAMES CROSSING**

Status	DCO APPLICATION	Original Size	A3	Revision	P02
Application Document Number	TR010032/APP/6.2	Scale	1:5,000		
Drawing Title					
<b>Figure 6.1 - Archaeological Baseline and Assets Assessed as Likely to Experience an Effect</b>					
Page 65 of 103					
Drawing Number					
HE540039-CJV-EHR-SZP_EGNE0000000-DR-LE-50141					

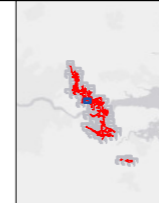


Contains Ordnance Survey data. © Crown copyright and database rights 2022. Ordnance Survey 100030649

P02	S8	26/10/2022	DCO Application	MPC	JG	BF
Rev	Status	Rev. Date	Purpose of revision	Drawn	Chkd	Apprvd

**Legend**

- Order Limits
- Landscape Study Area
- 1km Cultural Heritage Study Area
- Designated Archaeological Asset
- Scheduled Monument (SM)
- Non-designated Archaeological Asset
- Asset Not Experiencing Effects
- Asset Experiencing Effects
- Assets Experiencing Effects
- Asset Not Experiencing Effects
- Assets Experiencing Effects

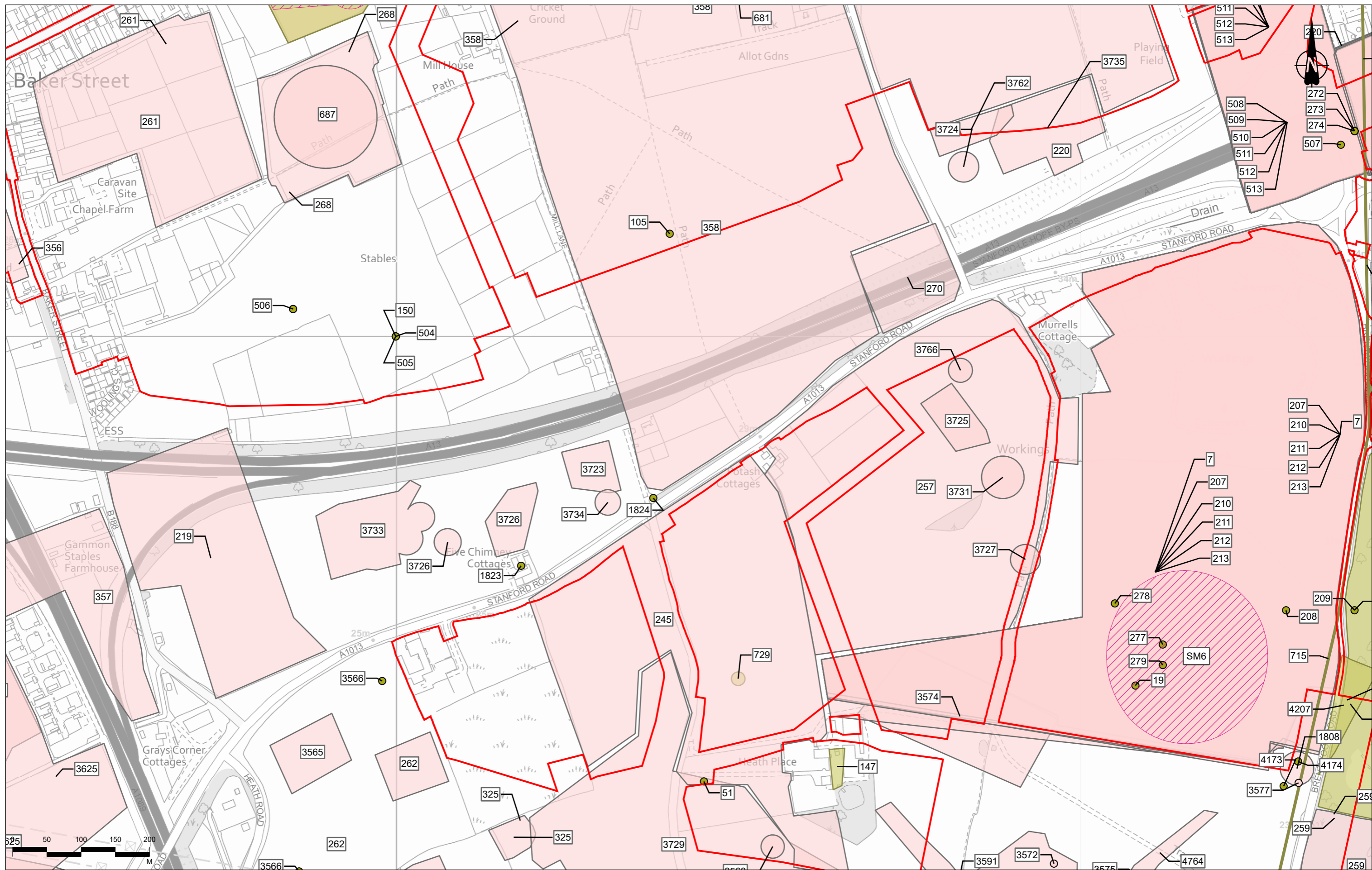


Client: **national highways**

Project: **LOWER THAMES CROSSING**

Status	DCO APPLICATION	Original Size	A3	Revision	P02
Application Document Number	TR010032/APP/6.2	Scale	1:5,000		
Drawing Title	Figure 6.1 - Archaeological Baseline and Assets Assessed as Likely to Experience an Effect				
Drawing Number	HE540039-CJV-EHR-SZP_EGNE0000000-DR-LE-50141				
Page 66 of 103					

Z:\Environment\Environmental Statement\06. Cultural Heritage\ES Figures\HE540039-CJV-EHR-SZP\_EGNE0000000-DR-LE-50141 - Figure 6.1 - Archaeological Assets.aprx



Contains Ordnance Survey data. © Crown copyright and database rights 2022. Ordnance Survey 100030493			
P02	S8	26/10/2022	DCO Application
Rev	Status	Rev. Date	Purpose of revision
			Drawn
			Chkd
			Apprv'd

Order Limits	Designated Archaeological Asset
1km Cultural Heritage Study Area	Scheduled Monument (SM)
Landscape Study Area	

Asset Not Experiencing Effects	Assets Experiencing Effects
--------------------------------	-----------------------------

Asset Not Experiencing Effects	Assets Experiencing Effects
--------------------------------	-----------------------------

Asset Not Experiencing Effects	Assets Experiencing Effects
--------------------------------	-----------------------------



Client: national highways

Project: LOWER THAMES CROSSING

Status	DCO APPLICATION	Original Size	A3	Revision	P02
Application Document Number	TR010032/APP/6.2	Scale	1:5,000		
Drawing Title	Figure 6.1 - Archaeological Baseline and Assets Assessed as Likely to Experience an Effect				
Drawing Number	HE540039-CJV-EHR-SZP_EGNE00000000-DR-LE-50141				

Z:\Environment\Environmental Statement\06. Cultural Heritage\ES Figures\HE540039-CJV-EHR-SZP\_EGNE00000000-DR-LE-50141 - Figure 6.1 - Archaeological Assets.aprx

If you need help accessing this or any other National Highways information, please call **0300 123 5000** and we will help you.

© Crown copyright 2022.

You may re-use this information (not including logos) free of charge in any format or medium, under the terms of the Open Government Licence. To view this licence:

visit [www.nationalarchives.gov.uk/doc/open-government-licence/](http://www.nationalarchives.gov.uk/doc/open-government-licence/)

write to the **Information Policy Team, The National Archives, Kew, London TW9 4DU**, or email [psi@nationalarchives.gsi.gov.uk](mailto:psi@nationalarchives.gsi.gov.uk).

Mapping (where present): © Crown copyright and database rights 2022 OS 100030649. You are permitted to use this data solely to enable you to respond to, or interact with, the organisation that provided you with the data. You are not permitted to copy, sub-license, distribute or sell any of this data to third parties in any form.

If you have any enquiries about this publication email [info@nationalhighways.co.uk](mailto:info@nationalhighways.co.uk) or call **0300 123 5000\***.

\*Calls to 03 numbers cost no more than a national rate call to an 01 or 02 number and must count towards any inclusive minutes in the same way as 01 and 02 calls. These rules apply to calls from any type of line including mobile, BT, other fixed line or payphone. Calls may be recorded or monitored.

Printed on paper from well-managed forests and other controlled sources when issued directly by National Highways.

Registered office Bridge House, 1 Walnut Tree Close, Guildford GU1 4LZ

National Highways Company Limited registered in England and Wales number 09346363